

## Syria situation map











As of 1st April 2013






**FICSS**  
Field Information and  
Coordination Support Section

Sources:  
UNHCR  
Background map:  
DPKO - Department of Field Support  
Cartographic Section / SSS / LSD

The boundaries and names shown and the designations used on this map do not imply official endorsement or acceptance by the United Nations.



- |   |                             |
|---|-----------------------------|
|  | Capital                     |
|   | UNHCR Country Office        |
|  | / National Office           |
|   | / Liaison Office            |
|  | UNHCR Field Unit            |
|  | Crossing point              |
|  | Refugee camp                |
|   | * Turkish Red Crescent Camp |
|   | ** Large contingency site   |
|  | Transit centre              |
|  | Warehouse                   |
|  | Refugee location            |
|  | Urban refugee location      |
|  | Town of interest            |

-  National capital
-  Provincial capital
-  Village
-  Airport (Joint use / Civilian)
-  Well / spring
-  Refinery
-  Port (large / medium / small)
-  International boundary
-  Provincial boundary
-  UN Mission AOR
-  Highway
-  Trunk road
-  Main road
-  Secondary road
-  Railway
-  Pipeline
-  Urban area
-  Oil field
-  Gas field
-  Salt pan / non perennial lake

April 6, 2012 Daylight Savings Time starts (GMT + 3)  
October 25, 2012 Daylight Savings Time ends (GMT + 2)  
Data Sources: Vector database UNMap0, OCHA, Freytag & Berndt  
Datum: WGS 84  
Projection: Albers Equal Area, Longitude: 37.5° East; Latitude: 32° and 36° North

