

Senegal















As of August 2010

FIGSS
Field Information and
Coordination Support Section










Sources:
UNHCR, Global Insight digital mapping
© 1998 Europa Technologies Ltd.

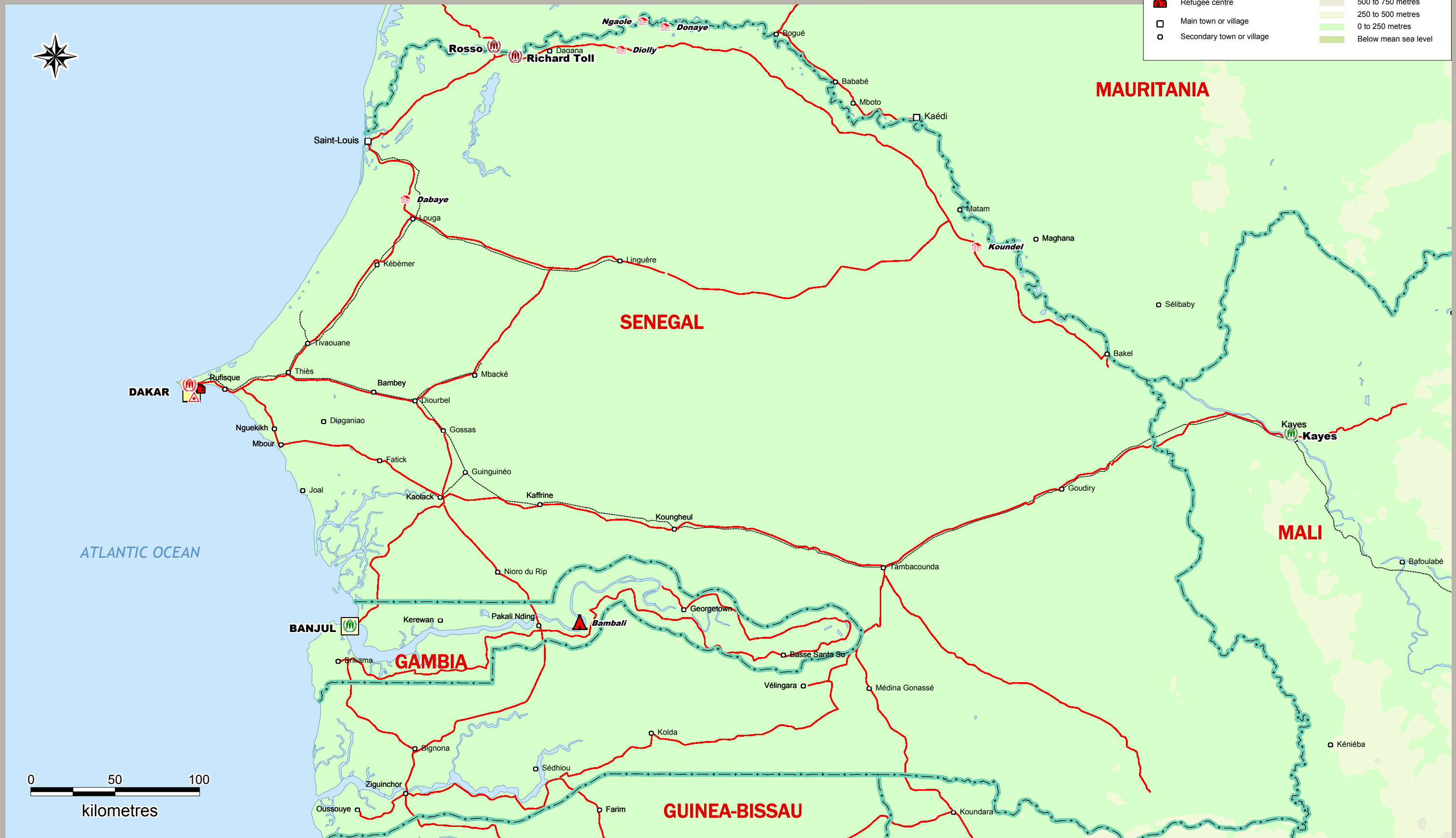
The boundaries and names shown
and the designations used on this
map do not imply official endorsement
or acceptance by the United Nations.



	Capital		International boundary
	UNHCR Regional Office		Main road
	UNHCR Country Office / National Office / Liaison Office		Railway
	UNHCR Sub-Office		
	UNHCR Field Office		
	UNHCR Field Unit		
	Refugee settlement		
	Refugee camp		
	Refugee centre		
	Main town or village		
	Secondary town or village		

Elevation
(Above mean sea level)

	3,250 to 4,000 metres
	2,500 to 3,250 metres
	1,750 to 2,500 metres
	1,000 to 1,750 metres
	750 to 1,000 metres
	500 to 750 metres
	250 to 500 metres
	0 to 250 metres
	Below mean sea level



0 50 100
kilometres