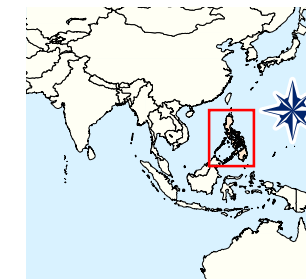


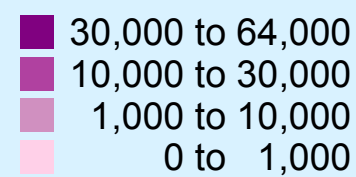
Philippines: Damaged Houses by Super Typhoon Haiyan (Yolanda) as of 14 November 2013

- ★ Capital
- UNHCR Country Office / National Office / Liaison Office
- UNHCR Field Office
- UNHCR Field Unit
- Potential hubs
- Main Road
- - - Administrative boundary

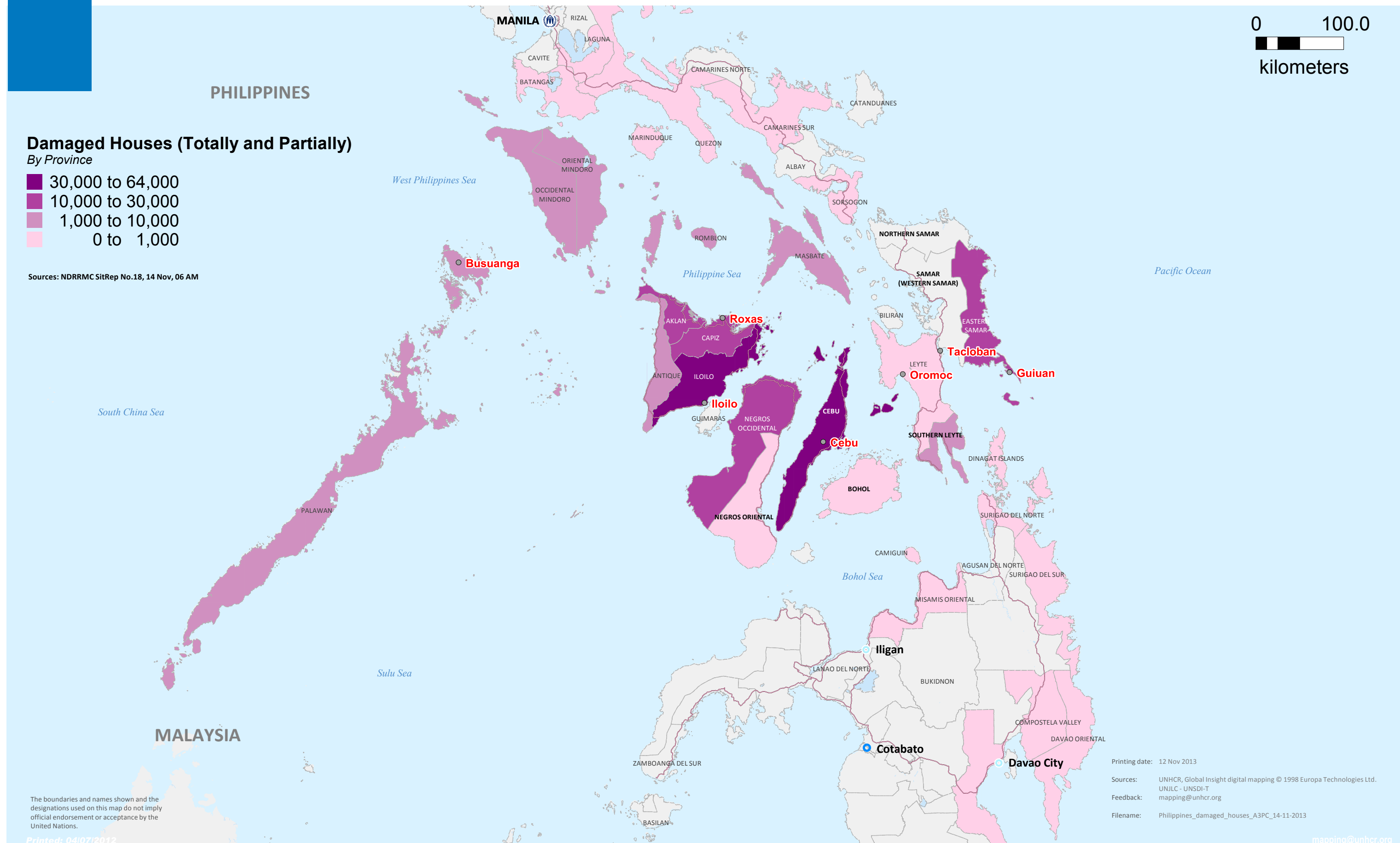


0 100.0
kilometers

Damaged Houses (Totally and Partially) By Province



Sources: NDRRMC SitRep No.18, 14 Nov, 06 AM



The boundaries and names shown and the designations used on this map do not imply official endorsement or acceptance by the United Nations.

Printed: 04/07/2012

Printing date: 12 Nov 2013

Sources: UNHCR, Global Insight digital mapping © 1998 Europa Technologies Ltd.

UNJLC - UNSDI-T
mapping@unhcr.org

Filename: Philippines_damaged_houses_A3PC_14-11-2013

mapping@unhcr.org