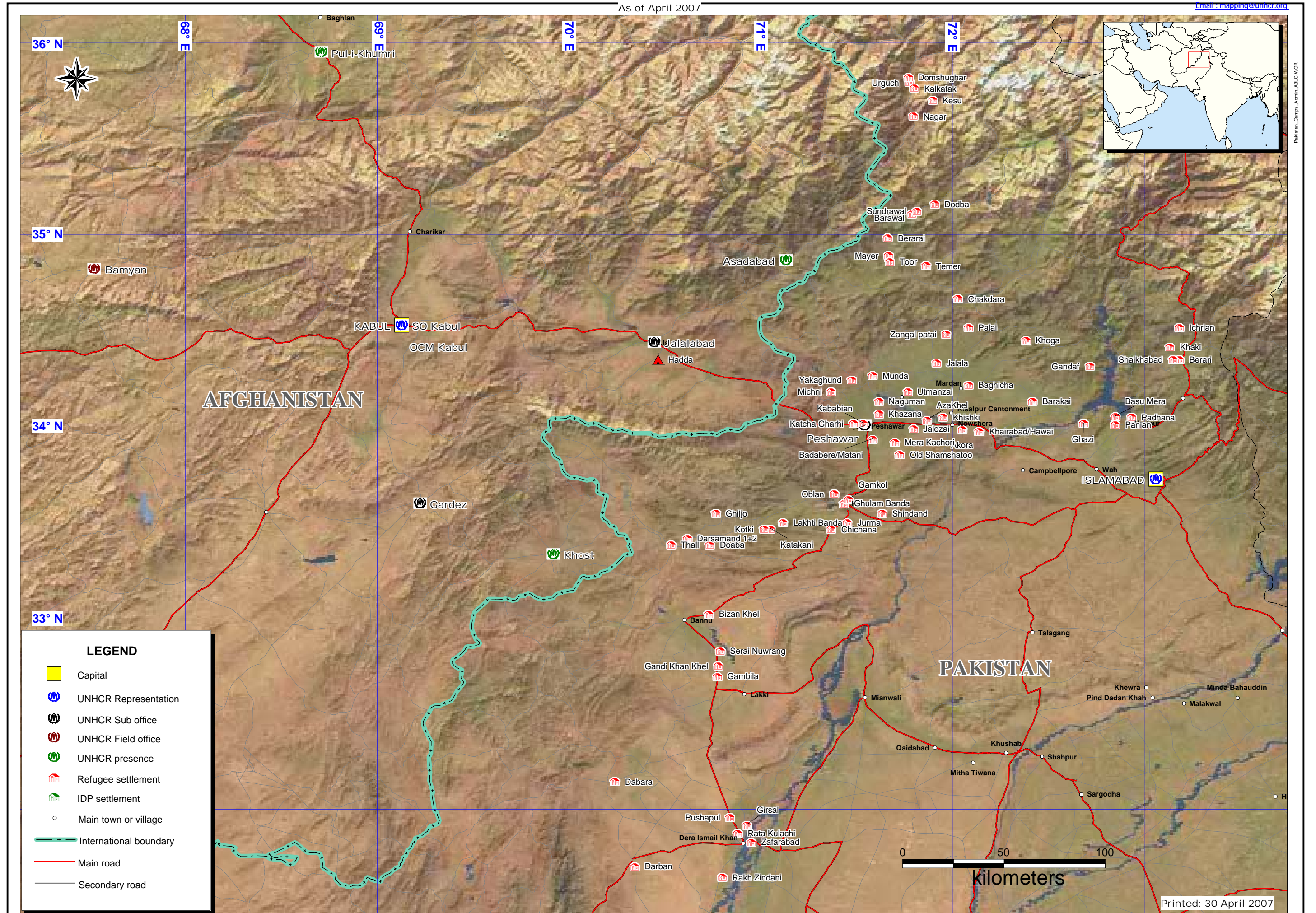













As of April 2007

[Email: mapping@unhcr.org](mailto:mapping@unhcr.org)



LEGEND

-  Capital
-  UNHCR Representation
-  UNHCR Sub office
-  UNHCR Field office
-  UNHCR presence
-  Refugee settlement
-  IDP settlement
-  Main town or village
-  International boundary
-  Main road
-  Secondary road



Printed: 30 April 2007

The boundaries and names shown and the designations used on this map do not imply official endorsement or acceptance by the United Nations.

Sources: UNHCR, NCGIA through GRID, WFP, Global Insight digital mapping - © 1998 Europa Technologies Ltd.

Pakistan_Camps_Admin_A31C.WOR