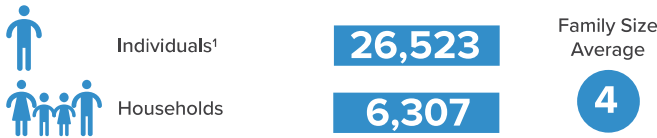
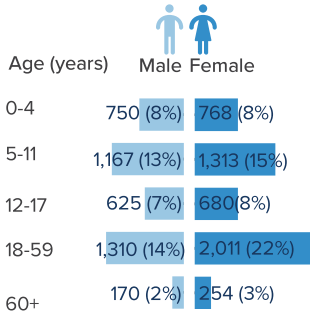
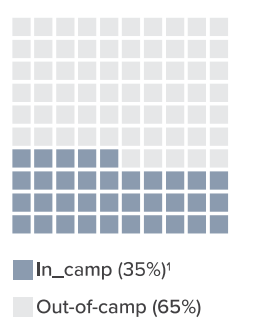

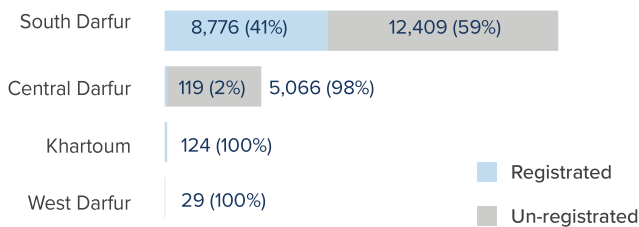
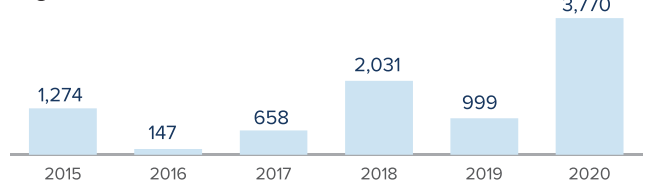
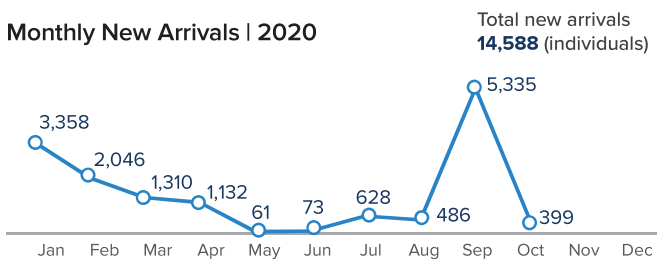


Sources: COR, UNHCR

CAR Refugees & Asylum-seekers

UNHCR/COR Registration Statistics

Age-gender Breakdown

Population Distribution

Specific Needs (SNs)

¹ Um Shalaya camp in Central Darfur

Per State

Registered Since 2015

Monthly New Arrivals | 2020


Inter-tribal clashes in Central African Republic (CAR) have been ongoing since September 2019, and led refugees from CAR to flee to safety in Sudan. The situation along the CAR-Sudan border remains tense and extremely volatile. UNHCR has revised its 2020 planning figure for CAR refugee arrivals to 20,000 individuals by end of 2020.



The boundaries and names shown and the designations used on this map do not imply official endorsement or acceptance by the United Nations.
 Abyei region: Final status of the Abyei area is not yet determined

Per Locality

| State | Locality | Registered | Not-registered |
|----------------|---------------|--------------|----------------|
| South Darfur | Al Radoum | 3,077 (100%) | - |
| South Darfur | Nyala | 2,926 (100%) | - |
| South Darfur | Um Dafoug | 2,773 (19%) | 12,409 (81%) |
| Central Darfur | Mukjar | 22 (100%) | - |
| Central Darfur | Zalingi | 97(2%) | 5,066 (98%) |
| Khartoum | Jebel Awlia | 8 (100%) | - |
| Khartoum | Khartoum | 82 (100%) | - |
| Khartoum | Bahri | 2 (100%) | - |
| Khartoum | Sharg An Neel | 4 (100%) | - |
| Khartoum | Um Durman | 27 (100%) | - |
| Khartoum | Um Bada | 1 (100%) | - |
| West Darfur | Ag Geneina | 29 (100%) | - |