ETHIOPIA OPERATION PUGNIDO 2 - CAMP PROFILE

Last important update about the camp

Camp Location

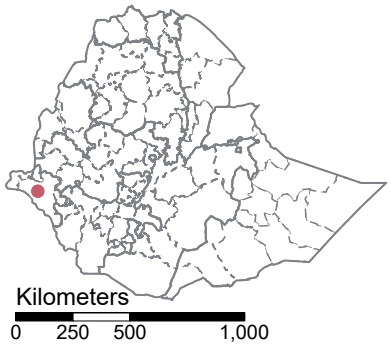

Camp Overview

Office	Gambella
Longitude	34.25
Latitude	7.68
Opening Year	2015
Admin Level 1	Gambela
Admin Level 2	Agnuak
Admin Level 3	Gog
Camp Manager	

Overview

Established in **2015**, the **Pugnido 2** Refugees camp is one of the **7** camps in **Gambela** region hosting **South Sudanese** refugees who are seeking international protection and asylum in Ethiopia.

9,520 | 1,956 Households | 5 ~ Household Size

Refugees and Asylum Seekers

47.79% **4,550** Males | **4,970** Females 52.21%

Demography | October-2020

8,011 Biometrically Registered

3,801 Males | **4,210** Females

POPULATION BY STATUS



AGE BREAKDOWN

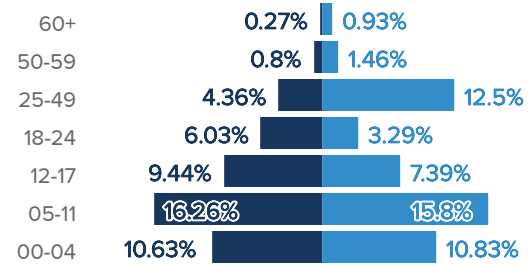

EDUCATION AGE BREAKDOWN

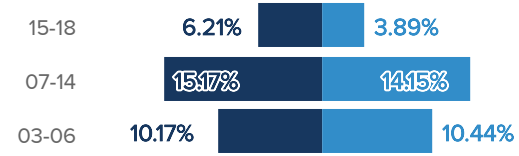

TOP 3 NATIONALITIES

South Sudanese
9,508
99.87%

Sudanese
7
0.07%

Infrastructures

- **1** Warehouse Storage Facility
- **1** Primary School
- **3** Health Center
- **3** Early Childhood Care and Development
- **12** Solid Waste Disposal Pit
- **29** Water Point

Implementing Agencies (20)

- MSA, IRC, FC, DAI and UN-IOM
- RaDO, MF, UN-UNICEF and ARRA
- UN-UNICEF, PI, ARRA and NRC
- RaDO, PI, UN-IOM and HelpAge
- UN-IOM, UN-UNHCR and ARRA
- UN-IOM, NRC and ANE
- ZOA, GIZ and NRDEP
- IRC, UN-UNICEF and UN-IOM
- ACF and UN-UNICEF
- UN-UNICEF and PI
- UN-WFP and ARRA
- UN-UNHCR and ARRA
- UN-IOM and UN-UNHCR
- ARRA
- IMC
- UN-UNHCR

Humanitarian Response

	Indicator	Current	Standard
Shelter	% of households living in adequate dwellings	83.93	100
	# of transitional shelters provided	0	
Registration	% of persons of concern registered on an individual basis	100	100
	# of asylum seekers and refugees biometrically registered in BIMS	6,345	
WASH	# of persons of concern per drop-hole in communal latrine	11.9	< 50
	# of PoC reached by environmental health and hygiene campaigns	9,344	
CP	% of UASC for whom a best interests process has been initiated or completed	81.99	100
SGBV	# of awareness raising campaigns on SGBV prevention and response conducted	0	
Environment	# of hectares of land reforested	6	
Energy	% of health facilities with access to electricity/lighting	100	
CBP	# of community groups supported	18	
Education	% of children enrolled in primary education	86.87	100
CRI	% of households whose needs for basic and domestic items are met	32.75	100
Nutrition	Prevalence of anaemia in children (6-59 months)	46.32	< 20

Impact Indicator | Performance Indicator

The boundaries and names shown, and the designations used on this map do not imply official endorsement or acceptance by the United Nations. The data is based on reports and can be considered as indicative.

For more information, please contact **Stanyslas Matayo UNHCR Information Management Officer** at the following email address **matayo@unhcr.org**.

Create Date: 20-November-2020
Data Source: Accountability Matrix, proGres, Fact sheet, RRPM, MapGlyphs
IDP Data Source:
Datum: Geographic/WGS 84

Web Ressource: https://data2.unhcr.org/en/country/eth