ETHIOPIA OPERATION MELKADIDA UNHCR SUB-OFFICE SNAPSHOT

Refugees, Actors and UNHCR Offices in Ethiopia

DISPLACEMENT

163,156

Refugees and Asylum Seekers

November-2020

Top Nationalities of Refugees

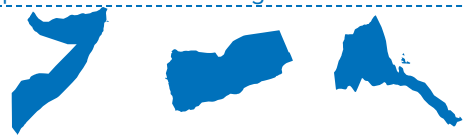

Somali	Yemeni	Eritrean
163,113	37	3
99.97%	0.02%	0.0%

Population By Site

Bokolmanyo	Buramino	Melkadida	Kobe	Helaweyn
26,793	33,957	34,787	31,088	36,531
16.42%	20.81%	21.32%	19.05%	22.39%

PARTNERSHIP

25 Partners

ARRA, MSF-Spain, IMC, UN-WFP, HUMEDICA, PAPDA, UN-UNHCR, RaDO, IRC, Mercy Corps, REST, WaPYDO, JRS, NRC, FA, ANE, UN-IOM, SCI, UN-UNICEF, DRC, SEE, ZOA, DICAC, ESREB, AHADA

Gov.	UN	NNGO	INGO
2/25	4/25	8/25	11/25

SECURITY INCIDENTS (LAST 12 MONTHS

14-Dec-2019 — 14-Dec-2020

31 Security Incidents **66** Fatalities

Somali	6 Refugees Sites
ARRA	
MSF-Spain, ARRA, IMC, UN-WFP	
HUMEDICA, ARRA, IMC, PAPDA	
UN-UNHCR	
IMC, RaDO, IRC	
Mercy Corps, REST, WaPYDO, JRS, NRC, IMC, FA, UN-WFP	
ARRA, UN-UNHCR	
ANE, UN-IOM	
NRC, SCI, UN-UNICEF	
DRC, SEE, ZOA	
ARRA, DICAC, JRS, SCI, ESREB, UN-UNICEF	
ARRA, UN-WFP	
ARRA, UN-UNHCR	
SEE, FA	
IRC	
ARRA, AHADA	
ARRA, NRC, RaDO, UN-IOM	

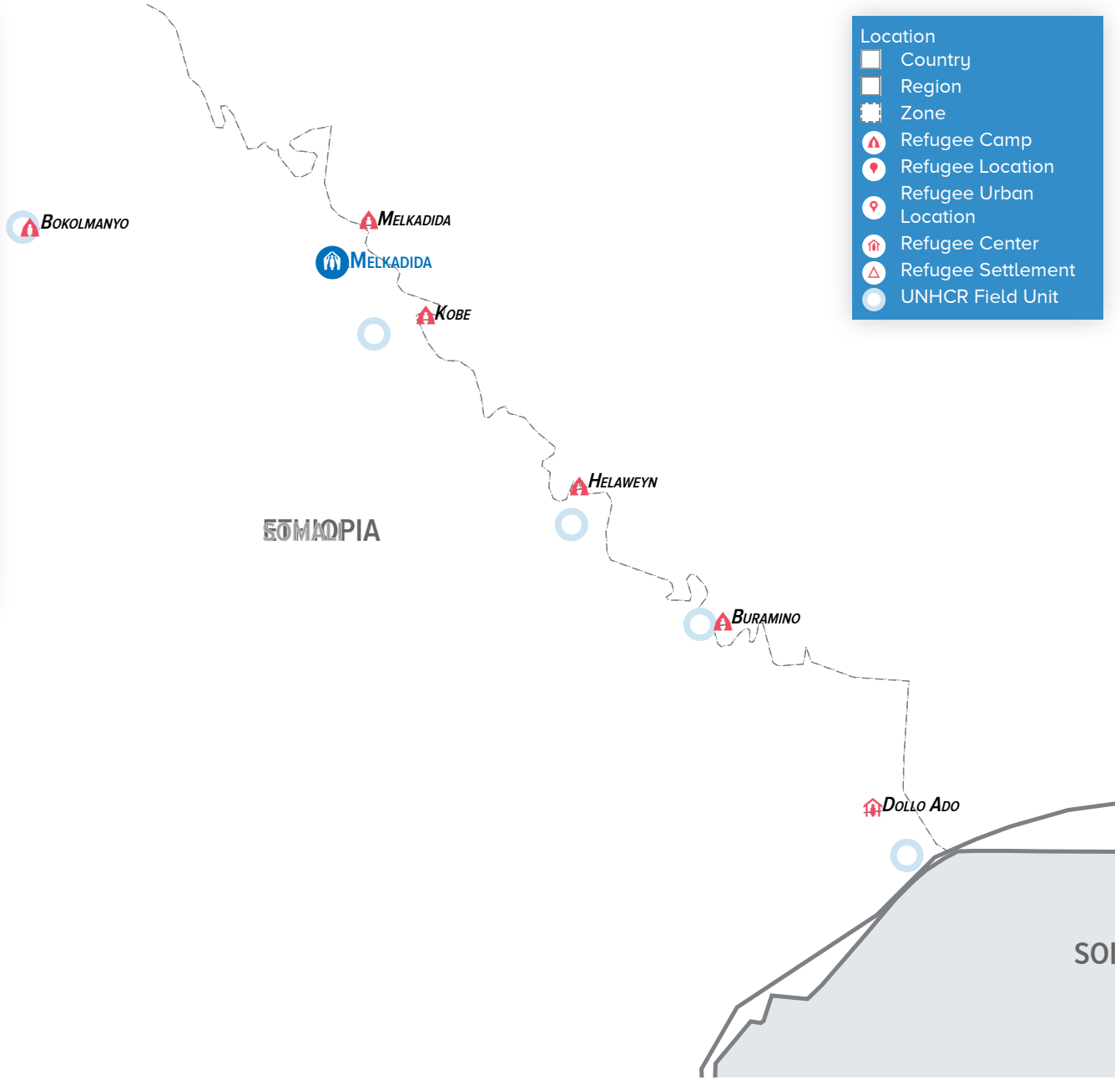

The boundaries and names shown, and the designations used on this map do not imply official endorsement or acceptance by the United Nations. The data is based on reports and can be considered as indicative.

For more information, please contact **Stanyslas Matayo UNHCR Information Management Officer** at the following email address **matayo@unhcr.org**.

Create Date: 14-December-2020
Data Source: proGres Database, MapGlyphs, RRPM, Armed Conflict Location and Event Data Project (ACLED); acleddata.com
Datum: Geographic/WGS 84

Web Ressource: https://data2.unhcr.org/en/country/eth

ETHIOPIA OPERATION MELKADIDA UNHCR SUB-OFFICE SNAPSHOT

Refugees, Actors and UNHCR Offices in Ethiopia

HEADS OF HOUSEHOLD

3,297 Males — 13.5%

21,131 Females — 86.5%

ADULT CHILDREN BREAKDOWN

54,226 Adults — 33.2%

108,930 Children — 66.8%

SCHOOL AGED CHILDREN

79,647 Children

Males 51.1%

Females 48.9%

49%

KG, PRIMARY, SECONDARY ENROLMENT

17,857 Boys — 55.1%

14,542 Girls — 44.9%

POPULATION BY SEX

77,826 Males — 47.7%

85,330 Females — 52.3%

AGE BREAKDOWN

	Males	Females
60+	1.17%	0.86%
50-59	1.29%	1.32%
25-49	5%	11.49%
18-24	6.25%	5.86%
12-17	11.8%	10.94%
05-11	13.13%	12.94%
00-04	9.06%	8.89%

NEW ARRIVAL TRENDS - ONLY REGISTERED AT LEVEL 3

NUMBER OF HOUSEHOLD BY FAMILY SIZE

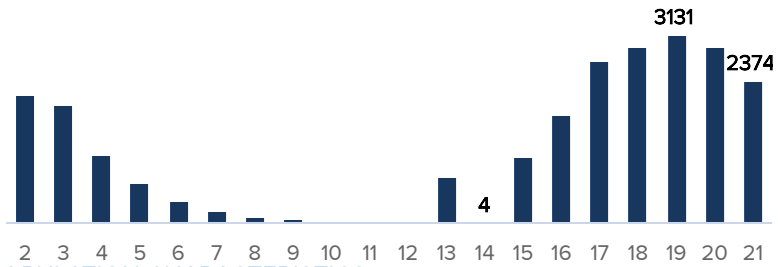

POPULATION CHARACTERISTICS

	BIOMETRY ENROLED (0-60+)	UN-ID (0-60+)	EDUCATED (18-60+)	OCCUPIED (18-60+)
	91%	87%	41%	59%
Males	47.5%	47.8%	58.5%	37.1%
Females	52.5%	52.2%	41.5%	62.9%

	WITH A PHONE (18-60+)	SKILLED (18-60+)	SPECIFIC NEEDS (0-60+)	PROTECTION NEEDS (0-60+)
	6%	3%	20%	13%
Males	45.3%	43.7%	36.0%	23.6%
Females	54.7%	56.3%	64.0%	76.4%

CHILDREN ENROLLED IN SCHOOL

Pre-primary (KG)	33.6% 10,879/32,399
Primary School	61.1% 19,786/32,399
Secondary School	5.4% 1,734/32,399

ADULT OCCUPATION (TOP 10)

No occupation	41.2% 22,351/54,225
Market-Oriented Skilled Agricultural and...	32.0% 17,355/54,225
Housekeeping and restaurant workers	11.5% 6,217/54,225
Student	5.1% 2,785/54,225
Domestic helpers and cleaners	3.8% 2,039/54,225
Business professionals	1.9% 1,034/54,225
Laborers in Mining, Construction, Manuf...	0.4% 229/54,225
Dairy-products makers	0.4% 216/54,225
Other Craft and Related Trades Workers	0.4% 214/54,225
Building frame and related workers	0.3% 164/54,225

ADULT SKILLS (TOP 10)

Market-Oriented Skilled Agricultural and...	56.1% 930/1,658
Laborers in Mining, Construction, Manuf...	6.8% 113/1,658
Dairy-products makers	6.2% 103/1,658
Domestic helpers and cleaners	5.4% 90/1,658
Other Professionals	4.5% 74/1,658
Business professionals	2.4% 39/1,658
Sales and Services Elementary Occupati...	2.1% 34/1,658
Housekeeping and restaurant workers	1.7% 28/1,658
Building frame and related workers	1.6% 26/1,658
Tailors, dressmakers and hatters	1.6% 26/1,658

SPECIFIC NEEDS

Child at risk	35.4% 13,938/39,382
Single parent or caregiver	17.1% 6,716/39,382
Woman at risk	14.0% 5,495/39,382
Unaccompanied or separated child	9.3% 3,682/39,382
Older person at risk	7.7% 3,033/39,382
Disability	7.6% 3,009/39,382
Serious medical condition	3.9% 1,533/39,382
GBV	3.7% 1,473/39,382
Torture	0.6% 226/39,382
Specific legal and physical protection ne...	0.5% 200/39,382
Family unity	0.2% 77/39,382

The boundaries and names shown, and the designations used on this map do not imply official endorsement or acceptance by the United Nations. The data is based on reports and can be considered as indicative.

For more information, please contact **Stanyslas Matayo UNHCR Information Management Officer** at the following email address **matayo@unhcr.org**.

Create Date: 14-December-2020
Data Source: proGres Database, MapGlyphs, RRPM, Armed Conflict Location and Event Data Project (ACLED); acleddata.com
Datum: Geographic/WGS 84

Web Ressource: https://data2.unhcr.org/en/country/eth