

## Camp Location



## Infrastructures

- Booster Pump
- Solid Waste Disposal Pit
- Water Point
- Water Reservoir
- Water Treatment Point
- Distribution centre
- Community centre
- Child friendly space
- Borehole
- Early Childhood Care and Development
- Health Center
- Health Post
- Primary School
- Secondary School

## Camp Overview

**Office** Assosa  
**Longitude** 34.62  
**Latitude** 10.37  
**Opening Year** 1997  
**Admin Level 1** Benishangul-Gumuz  
**Admin Level 2** Assosa  
**Admin Level 3** Homosha  
**Camp Manager** ARRA

## Implementing Agencies (18)

- British Council, UN-UNICEF, PI, UN-UNHCR, ARRA, DICAC and NRC
- IRC, RaDO, UN-UNICEF, ARRA and TAAAC
- IRC, UN-UNHCR, ARRA and TAAAC
- CISP, UN-UNHCR, NRC and GN
- RaDO, PI, UN-IOM and UN-UNHCR
- UN-UNICEF, ARRA and NRC
- UN-UNICEF, PI and UN-UNHCR
- CISP, AICS and GAIA
- CISP, AICS and NRDEP
- UN-UNHCR and ARRA
- UN-WFP and ARRA
- UN-UNHCR and ARRA
- IRC and UN-UNICEF
- ARRA
- UN-UNHCR
- ANE
- UN-UNHCR

## Overview

Established in 1997, the Sherkole Refugees camp is one of the 5 camps in Benishangul-Gumuz region hosting Sudanese and South Sudanese refugees who are seeking international protection and asylum in Ethiopia.

**10,946** | **2,686** Households | **4** ~ Household Size

## Refugees and Asylum Seekers

**52.63%** **5,761** Males **5,185** Females **47.37%**

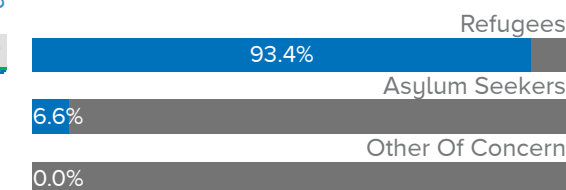
## Humanitarian Response

Indicator	Current	Standard
<b>Registration</b>		
% of persons of concern registered on an individual basis	100	100
# of asylum seekers and refugees biometrically registered in BIMS	8,252	
<b>Shelter</b>		
% of households living in adequate dwellings	84.84	100
# of transitional shelters provided	17	
<b>WASH</b>		
% of households with drop-hole latrine or drop-hole toilet	54.53	85
# of PoC reached by environmental health and hygiene campaigns	10,930	
<b>CP</b>		
% of UASC for whom a best interests process has been initiated or completed	83.31	100
<b>GBV</b>		
# of awareness raising campaigns on SGBV prevention and response conducted	0	
<b>Environment</b>		
# of hectares of land reforested	1	
<b>Energy</b>		
% of health facilities with access to electricity/lighting	100	
<b>CBP</b>		
# of community groups supported	10	
<b>Education</b>		
% of children enrolled in primary education	64.23	100
<b>CRI</b>		
% of households whose needs for basic and domestic items are met	0.41	100
<b>Nutrition</b>		
Prevalence of anaemia in children (6-59 months)	13.92	< 20

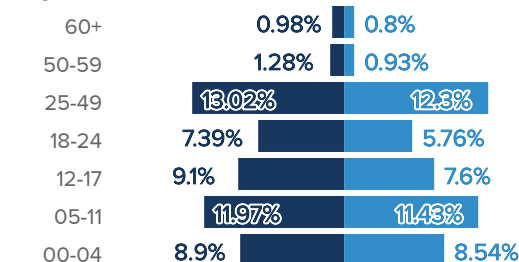
## Demography | November-2020

**10,164**  
 Biometrically Registered  
**5,347** Males **4,817** Females

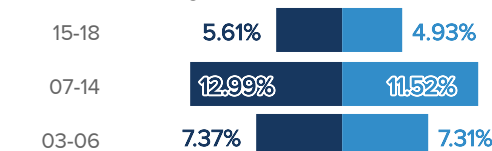
## POPULATION BY STATUS



## AGE BREAKDOWN



## EDUCATION AGE BREAKDOWN



## TOP 3 NATIONALITIES

