ETHIOPIA OPERATION AYSAITA - CAMP PROFILE

Last important update about the camp

Camp Location

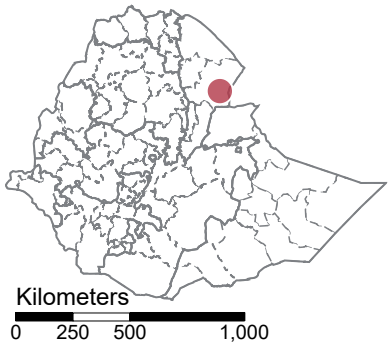

Camp Overview

Office	Shire
Longitude	41.43
Latitude	11.57
Opening Year	2007
Admin Level 1	Afar
Admin Level 2	Awsi (Zone 1)
Admin Level 3	Aysaita
Camp Manager	ARRA

Overview

Established in **2007**, the **Aysaita** Refugees camp is one of the **2** camps in **Afar** region hosting **Eritrean** refugees who are seeking international protection and asylum in Ethiopia.

22,983 | 4,838 Households | 5 ~ Household Size

Refugees and Asylum Seekers

49.58% 11,396 Males | 11,587 Females 50.42%

Demography | November-2020

20,768 Biometrically Registered

10,238 Males | 10,530 Females

POPULATION BY STATUS

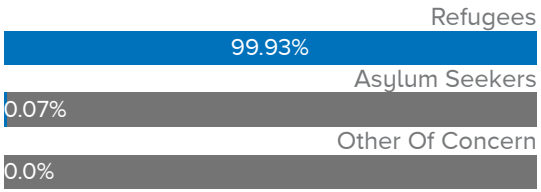

AGE BREAKDOWN

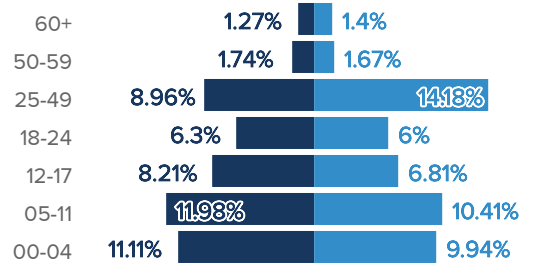

EDUCATION AGE BREAKDOWN

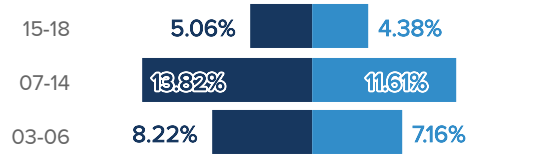

TOP 3 NATIONALITIES

Eritrean
22,968
99.93%

Djiboutian
4
0.02%

Humanitarian Response

Indicator | Impact | Performance

	Indicator	Current	Standard
Shelter	% of households living in adequate dwellings	16.05	100
	# of transitional shelters provided	60	
Registration	% of persons of concern registered on an individual basis	100	100
	# of asylum seekers and refugees biometrically registered in BIMS	20,736	
WASH	# of persons of concern per drop-hole in communal latrine	75.24	< 50
	# of PoC reached by environmental health and hygiene campaigns	11,500	
CP	% of UASC for whom a best interests process has been initiated or completed	8.09	100
GBV	# of awareness raising campaigns on SGBV prevention and response conducted	10	
Energy	% of health facilities with access to electricity/lighting	100	
CBP	# of community groups supported	16	
Education	% of children aged 3-5 yrs enrolled in early childhood education	9.75	80
	# of PoC who receive tertiary education scholarships	0	
CRI	% of households whose needs for basic and domestic items are met	0.76	100
Nutrition	Prevalence of anaemia in children (6-59 months)	44.73	< 20

Infrastructures

- Booster Pump
- Solid Waste Disposal Pit
- Water Point
- Water Reservoir
- Water Treatment Point
- Distribution centre
- Community centre
- Child friendly space
- Borehole
- Early Childhood Care and Development
- Health Center
- Health Post
- Primary School
- Secondary School

Implementing Agencies (11)

- AHA, EDUKANS, DEC, ARRA and EECMY
- AHA, UN-UNICEF and EECMY
- DCA, OSD and EECMY
- AHA, ARRA and EECMY
- ARRA and GOAL
- AHA and ARRA
- AHA and ARRA
- UN-UNHCR and ARRA
- UN-WFP and ARRA
- UN-UNHCR and ARRA
- ARRA
- UN-UNHCR
- DCA
- DEC
- OSD
- AHA

The boundaries and names shown, and the designations used on this map do not imply official endorsement or acceptance by the United Nations. The data is based on reports and can be considered as indicative.

For more information, please contact **Stanyslas Matayo UNHCR Information Management Officer** at the following email address **matayo@unhcr.org**.

Create Date: 14-December-2020
Data Source: Accountability Matrix, proGres, Fact sheet, RRPM, MapGlyphs
IDP Data Source:
Datum: Geographic/WGS 84

Web Ressource: https://data2.unhcr.org/en/country/eth