ETHIOPIA OPERATION OKUGO - CAMP PROFILE

Last important update about the camp

Camp Location

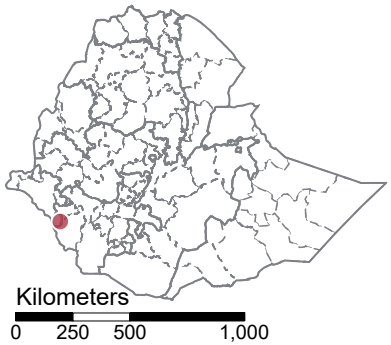

Camp Overview

Office	Gambella
Longitude	35.13
Latitude	6.49
Opening Year	2013
Admin Level 1	Gambela
Admin Level 2	Agnuak
Admin Level 3	Dima
Camp Manager	ARRA

Overview

Established in **2013**, the **Okugo** Refugees camp is one of the **7** camps in **Gambela** region hosting **South Sudanese** refugees who are seeking international protection and asylum in Ethiopia.

11,936 | 3,716 Households | 3 ~ Household Size

Refugees and Asylum Seekers

43.22% 5,159 Males | 6,777 Females 56.78%

Demography | November-2020

10,382 Biometrically Registered

4,395 Males | 5,987 Females

POPULATION BY STATUS

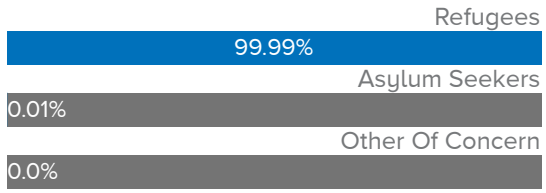

AGE BREAKDOWN

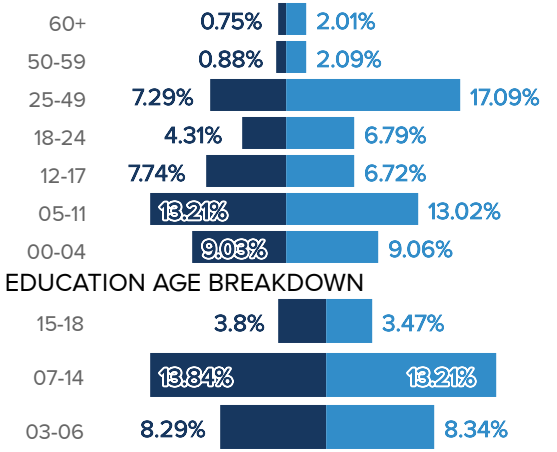

TOP 3 NATIONALITIES

South Sudanese	Sudanese
11,935	1
99.99%	0.01%

Infrastructures

- 1 Water Treatment Point
- 1 Primary School
- 1 Health Center
- 1 Early Childhood Care and Development
- 2 Water Reservoir
- 2 Solid Waste Disposal Pit
- 4 Water Point
- Booster Pump
- Distribution centre
- Community centre
- Child friendly space
- Borehole
- Health Post
- Secondary School

Implementing Agencies (13)

- RaDO, MF, UN-UNICEF and ARRA
- UN-UNICEF, ARRA, DICAC and DRC
- UN-UNICEF, UN-IOM, ARRA and DRC
- UN-UNICEF, ARRA and GOAL
- UN-IOM, UN-UNHCR and ARRA
- UN-IOM, DRC and ANE
- RaDO, UN-IOM and DRC
- UN-IOM and DRC
- UN-UNICEF and DRC
- UN-WFP and ARRA
- UN-UNHCR and ARRA
- ZOA and NRDEP
- UN-IOM and UN-UNHCR
- ARRA
- UN-UNHCR
- DRC

Humanitarian Response

Indicator | Impact | Performance

	Indicator	Current	Standard
Shelter	% of households living in adequate dwellings	46.66	100
	# of transitional shelters provided	0	
Registration	% of persons of concern registered on an individual basis	100	100
	# of asylum seekers and refugees biometrically registered in BIMS	8,811	
WASH	# of persons of concern per drop-hole in communal latrine	12.81	< 50
	# of PoC reached by environmental health and hygiene campaigns	11,811	
CP	% of UASC for whom a best interests process has been initiated or completed	73.68	100
GBV	# of awareness raising campaigns on SGBV prevention and response conducted	2	
Environment	# of hectares of land reforested	12	
Energy	% of health facilities with access to electricity/lighting	0	
CBP	# of community groups supported	2	
Education	% of children enrolled in primary education	62.63	100
CRI	% of households whose needs for basic and domestic items are met	100.05	100
Nutrition	Prevalence of anaemia in children (6-59 months)	51.2	< 20

The boundaries and names shown, and the designations used on this map do not imply official endorsement or acceptance by the United Nations. The data is based on reports and can be considered as indicative.

For more information, please contact **Stanyslas Matayo UNHCR Information Management Officer** at the following email address **matayo@unhcr.org**.

Create Date: 14-December-2020
Data Source: Accountability Matrix, proGres, Fact sheet, RRPM, MapGlyphs
IDP Data Source:
Datum: Geographic/WGS 84

Web Ressource: https://data2.unhcr.org/en/country/eth