ETHIOPIA OPERATION KULE - CAMP PROFILE

Last important update about the camp

Camp Location

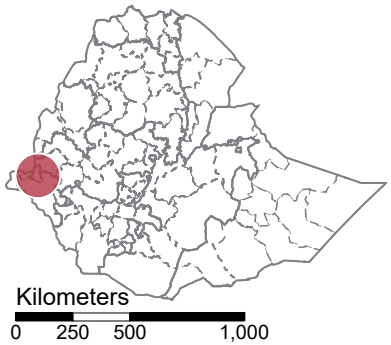

Camp Overview

Office	Gambella
Longitude	34.25
Latitude	8.28
Opening Year	2014
Admin Level 1	Gambela
Admin Level 2	Agnuak
Admin Level 3	Itang
Camp Manager	ARRA

Overview

Established in **2014**, the **Kule** Refugees camp is one of the **7** camps in **Gambela** region hosting **South Sudanese** refugees who are seeking international protection and asylum in Ethiopia.

46,345 | 9,407 Households | 5 ~ Household Size

Refugees and Asylum Seekers

45.22% 20,956 Males | 25,389 Females 54.78%

Demography | November-2020

41,119 Biometrically Registered

18,273 Males | 22,846 Females

POPULATION BY STATUS

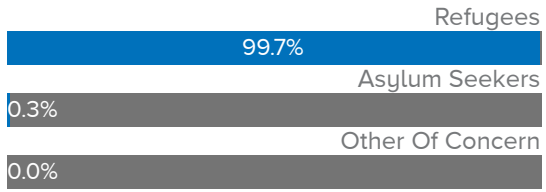

AGE BREAKDOWN

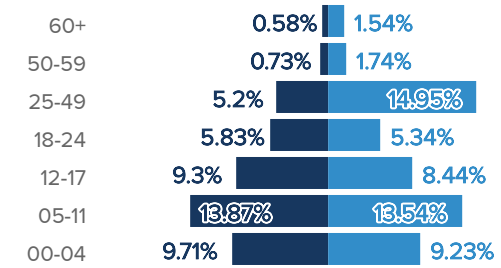

EDUCATION AGE BREAKDOWN

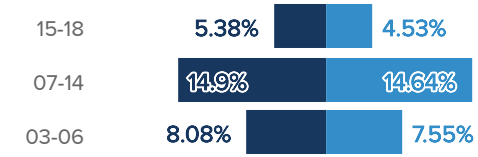

TOP 3 NATIONALITIES

South Sudanese 46,340 99.99%

Sudanese 5 0.01%

Humanitarian Response

Indicator | Impact | Performance

	Indicator	Current	Standard
Shelter	% of households living in adequate dwellings	54.72	100
	# of transitional shelters provided	0	
Registration	% of persons of concern registered on an individual basis	100	100
	# of asylum seekers and refugees biometrically registered in BIMS	34,017	
WASH	# of persons of concern per drop-hole in communal latrine	16.68	< 50
	# of PoC reached by environmental health and hygiene campaigns	45,653	
CP	% of UASC for whom a best interests process has been initiated or completed	92.82	100
GBV	# of awareness raising campaigns on SGBV prevention and response conducted	0	
Environment	# of hectares of land reforested	10	
Energy	% of health facilities with access to electricity/lighting	100	
CBP	# of community groups supported	26	
Education	% of children enrolled in primary education	117.19	100
CRI	% of households whose needs for basic and domestic items are met	45.6	100
Nutrition	Prevalence of anaemia in children (6-59 months)	40.71	< 20

Infrastructures

- 1 Water Reservoir
- 1 Booster Pump
- 1 Health Post
- 1 Secondary School
- 1 Health Center
- 5 Primary School
- 6 Early Childhood Care and Development
- 7 Borehole
- 50 Water Point
- - Solid Waste Disposal Pit
- - Water Treatment Point
- - Distribution centre
- - Community centre
- - Child friendly space

Implementing Agencies (27)

- MSA, IRC, FC, DCA, DAI, MCMDO, UN-IOM, NRC and DRC
- IRC, UN-UNICEF, UN-IOM, OXFAM GB, ADRA and WVI
- IMC, MF, UN-UNICEF, ARRA and MSF-Holland
- UN-UNICEF, PI, ARRA, DICAC and NRC
- UN-UNICEF, PI, NRC and DRC
- RaDO, UN-IOM, HelpAge and DRC
- UN-IOM, UN-UNHCR and ARRA
- UN-IOM, DRC and ANE
- DCA, UN-WFP and ARRA
- UN-UNICEF and GOAL
- UN-UNHCR and ARRA
- ZOA and NRDEP
- UN-IOM and UN-UNHCR
- ARRA
- UN-UNHCR
- IMC

The boundaries and names shown, and the designations used on this map do not imply official endorsement or acceptance by the United Nations. The data is based on reports and can be considered as indicative.

For more information, please contact **Stanyslas Matayo UNHCR Information Management Officer** at the following email address **matayo@unhcr.org**.

Create Date: 14-December-2020
Data Source: Accountability Matrix, proGres, Fact sheet, RRPM, MapGlyphs
IDP Data Source:
Datum: Geographic/WGS 84

Web Ressource: https://data2.unhcr.org/en/country/eth