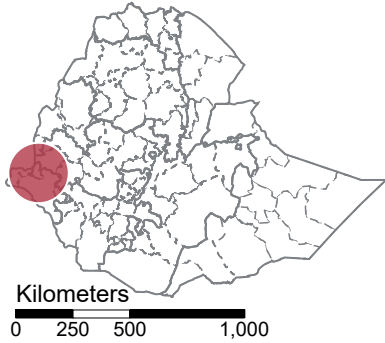




Last important update about the camp

Camp Location



Camp Overview

Office	Gambella
Longitude	34.28
Latitude	8.28
Opening Year	2014
Admin Level 1	Gambela
Admin Level 2	Agnuak
Admin Level 3	Itang
Camp Manager	ARRA

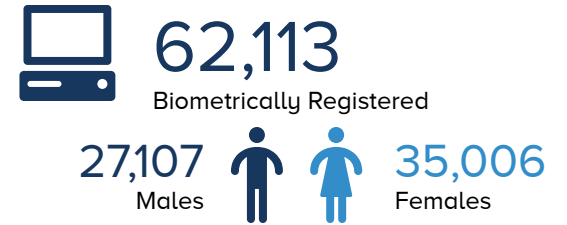
Overview

Established in **2014**, the Tierkidi Refugees camp is one of the **7** camps in **Gambela** region hosting **South Sudanese** refugees who are seeking international protection and asylum in Ethiopia.

65,902 | **14,017** | **5**
Households | ~ Household Size

Refugees and Asylum Seekers
43.95% **28,963** Males | **36,939** Females | 56.05%

Demography | November-2020



Infrastructures

- 1 Booster Pump
- 1 Secondary School
- 1 Health Center
- 2 Water Reservoir
- 3 Health Post
- 4 Primary School
- 6 Early Childhood Care and Development
- 8 Solid Waste Disposal Pit
- 56 Water Point
 - Water Treatment Point
 - Distribution centre
 - Community centre
 - Child friendly space
 - Borehole

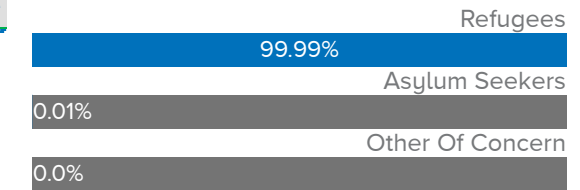
Implementing Agencies (26)

- MSA, IRC, FC, DCA, DAI, MCMDO, UN-IOM, NRC and DRC
- UN-UNICEF, ARRA, SCI, DICAC, NRC and WVI
- IMC, MF, UN-UNICEF, ARRA and MSF-Holland
- UN-UNICEF, SCI, NRC and DRC
- IRC, UN-UNICEF, UN-IOM and OXFAM GB
- RaDO, UN-IOM, HelpAge and DRC
- UN-IOM, UN-UNHCR and ARRA
- UN-IOM, DRC and ANE
- DCA, UN-WFP and ARRA
- UN-UNICEF and GOAL
- UN-UNHCR and ARRA
- ZOA and NRDEP
- UN-IOM and UN-UNHCR
- ARRA
- UN-UNHCR
- IMC

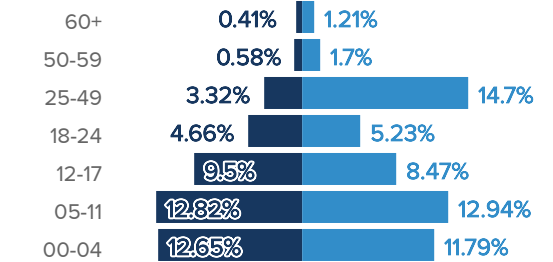
Humanitarian Response

Indicator	Current	Standard
Shelter	29.73	100
# of households living in adequate dwellings		
# of transitional shelters provided	0	
Registration	100	100
% of persons of concern registered on an individual basis		
# of asylum seekers and refugees biometrically registered in BIMS	48,921	
WASH	27.31	< 50
% of persons of concern per drop-hole in communal latrine		
# of PoC reached by environmental health and hygiene campaigns	64,898	
CP	70.27	100
% of UASC for whom a best interests process has been initiated or completed		
GBV	0	
# of awareness raising campaigns on SGBV prevention and response conducted		
Environment	17.2	
# of hectares of land reforested		
Energy	33.33	
% of health facilities with access to electricity/lighting		
CBP	23	
# of community groups supported		
Education	49.09	100
% of children enrolled in primary education		
CRI	95.45	100
% of households whose needs for basic and domestic items are met		
Nutrition	46.38	< 20
Prevalence of anaemia in children (6-59 months)		

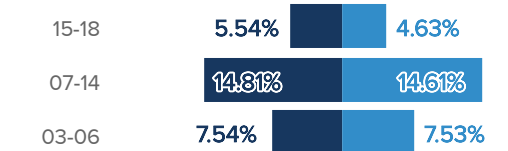
POPULATION BY STATUS



AGE BREAKDOWN



EDUCATION AGE BREAKDOWN



TOP 3 NATIONALITIES

