



**Population : 47,695 (Congolese: 4,190 Burundians: 43,500 Others: 5)**

## CAMP OVERVIEW

Coordinates:

Lat: **-2.30 S** 2018°18.294"

Long: **30.8 E** 30°50'17.904"

Camp Extent: **175 Hectares**

Av. Camp Area/Person: **34 m<sup>2</sup>**

Distance from border: **30 km**

Region/District: **Kirehe**

# of Partners: **15**

Admin divisions: **9 Quarters (18 villages)**

Authority: **Ministry in Charge of Emergency Management (MINEMA) Government of Rwanda**

## CURRENT SERVICES

The following services are available in the camp:

2 health centres, 2 primary schools and 2 secondary schools, 6 youth centres, 1 women centre, 2 multi purpose vocational training centres, 2 food distribution centres, 1 LPG distribution centre, 1 Police post; 3 camp based markets, 1 community centre.

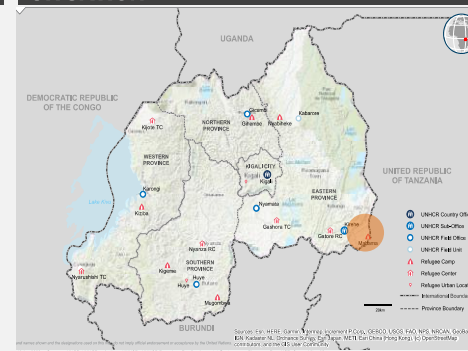
## COMMUNITY ORGANIZATION

The camp community organization is structured around three administrative layers, which are Quartier, villages and communities. Each organizational level has its elected representatives, 18 village leaders and 9 zone leaders. Both men and women are proactively incorporated in all stages of electoral process.

## BACKGROUND

Mahama camp covering 175Ha of land with a total of 6,907 duplex family shelters that accommodates 52,026 persons and 2 durable communal accommodation blocks constructed in the camp to support accommodate new arrivals before being relocated to empty shelters within the camp.

## SITUATION



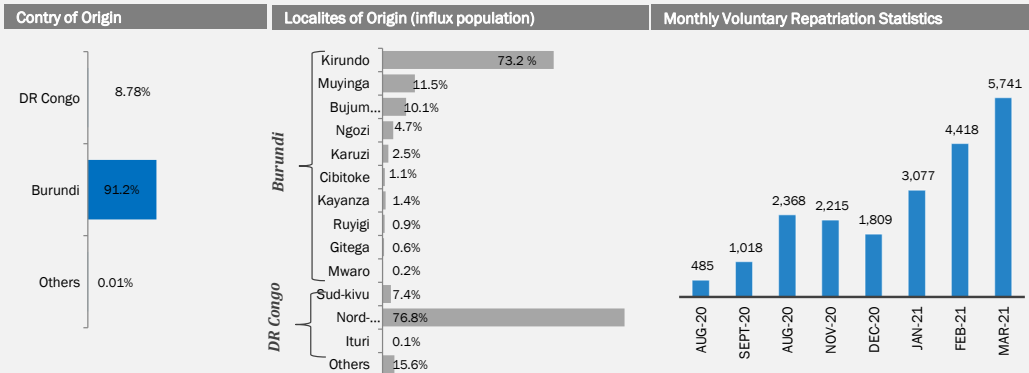
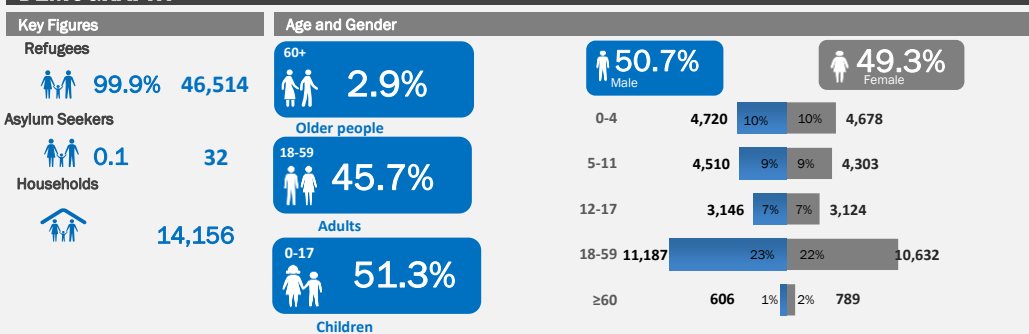
## SECTOR OVERVIEW

Sector	Indicator	Minimum Standard	Target	Achieved
Protection	% of identified SGBV survivors offered multi-sectorial/appropriate assistance	100%	100%	100%
	% of children with specific needs who received individual case management	100%	100%	100%
Shelter	% of households living in adequate dwellings (Transitional Shelters)	100%	100%	100%
	% of households provided with emergency shelters	100%	100%	100%
WASH	Litres of drinking water received per person per day	20Ltrs	20Ltrs	20Ltrs
	% of households with family latrines	100%	100%	100%
Food	% of refugees and asylum-seekers benefiting from food assistance (2100 kcal/person/day)	100%	100%	100%
Health	% of refugee and asylum-seeker women delivering with assistance by qualified personnel	95%	100%	100%
	SENS Prevalence rate (<%) of GAM global acute malnutrition (6 to 59 months)	<5%	<5%	2%
Education	% primary school aged refugee and asylum-seeker children enrolled	-	100%	88%
	% secondary school aged refugee and asylum-seeker children enrolled	-	100%	100%

## WHO DOES WHAT WHERE (3W)

Shelter	Protection	Child Prot.	SGBV	CBP	Education	Health	Nutritio	Food	Livelihoods	CRIs	WASH	Environ	Logistics
UNHCR	UNHCR ALIGHT SCI PFR HI	UNHCR SCI ALIGHT	UNHCR ALIGHT SCI PFR HI	UNHCR PFR SCI ALIGHT	UNHCR ADRA UNICEF	UNHCR ALIGHT SCI MoH	UNHCR CARTAS ALIGHT SCI WFP	UNHCR WFP ADRA	UNHCR PLAN PFR INKOMOKO	UNHCR ADRA	UNHCR WVI AYATEKE	UNHCR UNICEF	UNHCR ADRA
1	5	3	5	4	3	4	4	3	4	2	3	1	2

## DEMOGRAPHY



UNHCR gratefully acknowledges the support of the following partners in Mahama Camp :



This document is prepared by **UNHCR** Kirehe Sub Office