

Key Figures


20,609

 Refugees in Camp
 (As 2nd May 2021)

13,993

 Individuals Biometrically
 registered
 (As 29th April 2021)

 % of Individual Biometrically
 registered


● 68% registered in BIMS ● 32% registered in BIMS

Settlement Infrastructure

Protection Sector


2 Child Friendly Spaces

1 Registration Centre

5 Women Safe Space

1 Protection Desk

WASH Sector


1 Water Treatment Plant

83 Water Points

552 Latrines

591 Showers

16 Handwashing Stations

Health Sector


5 Primary Health Facilities

Education Sector


1 Early Childhood Development

Energy Sector


18 Solar Street Lights

Food Sector


2 Food Distribution Centre

Shelter Sector


5400 Emergency Shelters

30 Durable Shelters

Settlement Overview

In support of the Government of Sudan's response to the ongoing influx of refugees from Ethiopia's Tigray region to eastern Sudan, UNHCR, partners, and other UN agencies set up a new refugee settlement in Tunaydbah-Gedaref State. First group of refugees were relocated to this site on January 3, 2021.

UNHCR Information Management team held a settlement profiling (GIS) mission to the designated Tunaydbah settlement between 6–19 April, 2021 to promptly assess, map, and present the available facilities on the ground and analyze the gaps and needs for a better response, based on the minimum Sphere and Humanitarian standards.

Settlement Demographics


36% Children (0 - 17 yrs)
 Out of children 8% below 5 yrs.

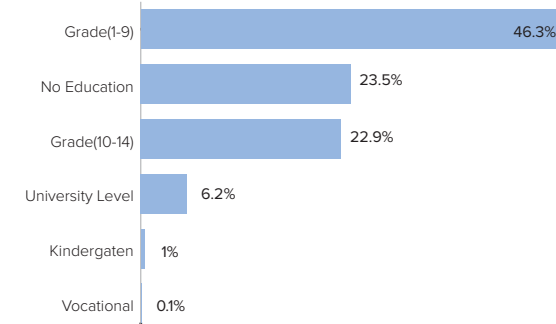
61% Adults (18-59 yrs)

3% Elderly (+60 yrs)

43% Female

57% Male

Educational Level

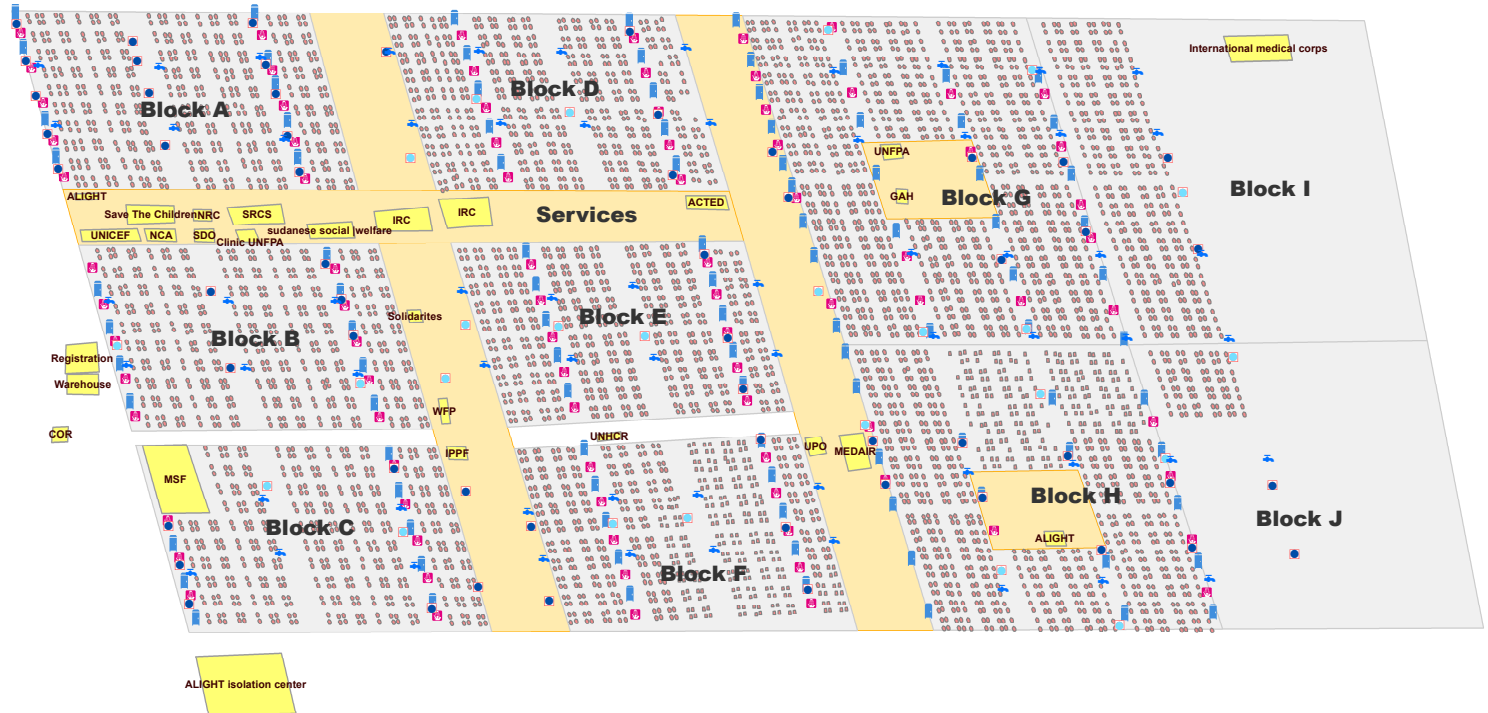


Sectoral Minimum Standards










Sector Response	Indicator	Standard	Current	Gap
Registration	% of persons of concern individually registered	100%	68%	32%
Shelter	Average number of individuals per shelter	Maximum 5 Individuals per shelter	AVG 4 person per shelter	0%
WASH	Persons per Latrine	Maximum 20 persons	AVG 37 person per Latrine	0%
	Persons per Shower	Maximum 20 persons	AVG 35 person per Shower	0%
	Average volume of water used for drinking and domestic hygiene per household	Minimum 15 litres per person per day	17 Litres person	13%
Protection	Availability of Child Friendly Spaces	Yes	Yes	0%
	Availability of Women Safe Space	Yes	Yes	0%
	Availability of Protection Desk	Yes	Yes	0%
	# of separated and unaccompanied children	none	N/A	N/A
	# of Children attending CFS	none	N/A	N/A
Health	% of SGBV Cases supported	100%	N/A	N/A
	Availability of a health facility	Yes	Yes	N/A
Food	Availability of Food Distribution Centres	Yes	Yes	0%
	% of households receiving assistance in 30 days prior to data collection	100%	N/A	N/A
	% of households with acceptable food consumption score (FCS)2	100%	N/A	N/A
Education	Availability of Early Childhood Development	Yes	Yes	0%
	Availability of Primary Education Center	Yes	No	100%
	Availability of Tertiary Education Center	Yes	No	100%
	% of children aged 6-11 accessing education services	100%	N/A	N/A
	% of children aged 12-17 accessing education services	100%	N/A	N/A

SUDAN: Eastern Sudan

Tunaydbah Settlement Overview Map



Legend

-  Water Bladder (25)
-  Water Tank (56)
-  Tapstand (64)
-  latrine (99)
-  shower (83)
-  Tents (5,419)
-  services (31)
-  Block (10)
-  Facilities Area (6)

The depiction and use of boundaries, geographic names and related data shown on maps and included in lists, tables, documents, and databases are not warranted to be error free nor do they necessarily imply official endorsement or acceptance by the United Nations. Final status of the Abyei area is not yet determined.

Creation date: 11/04/2021 Sources: UNHCR, UNOSAT, Geodata: UNHCR. Author: UNHCR Sudan Feedback: sudkhim@unhcr.org