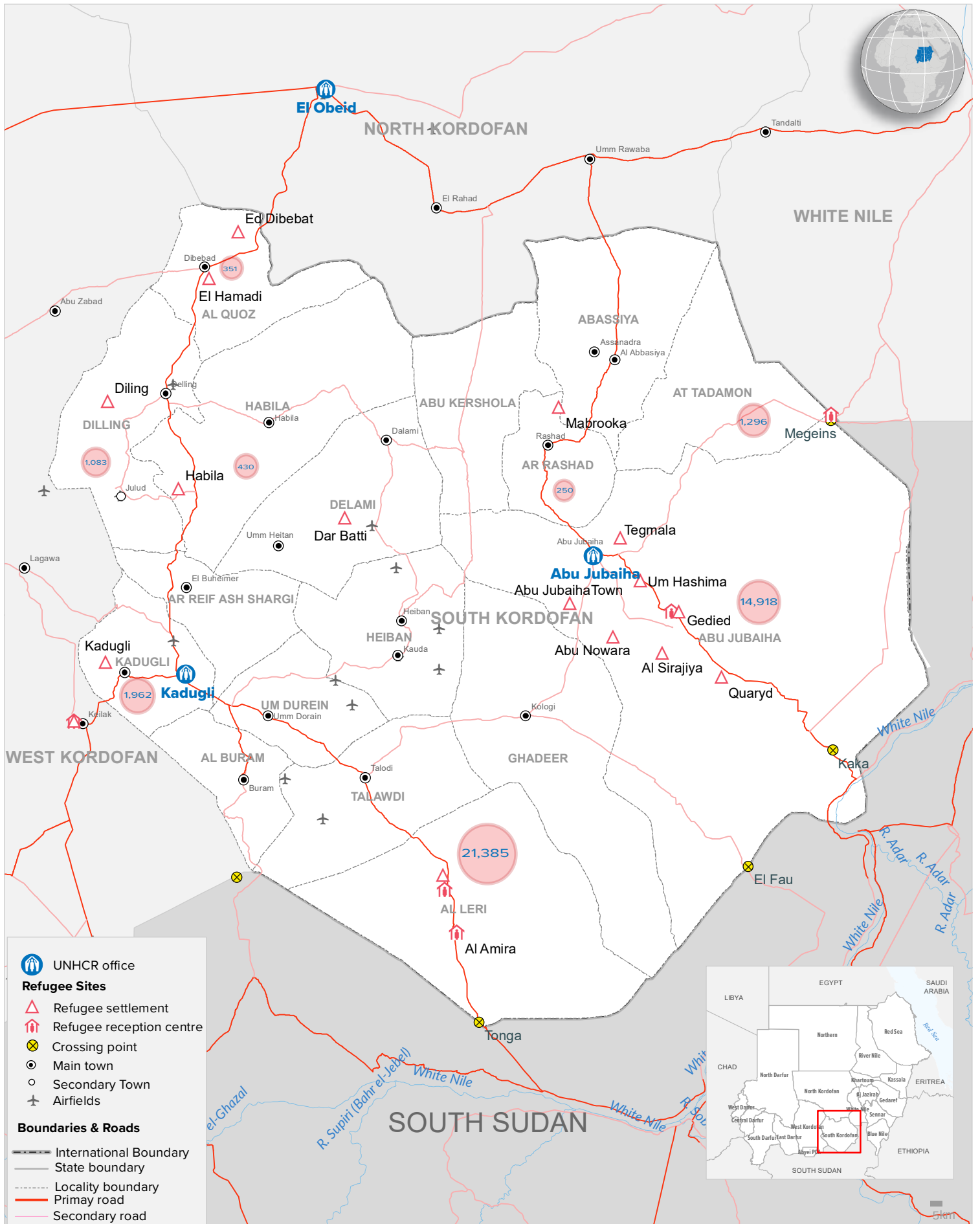



SUDAN: South Kordofan State







UNHCR Presence and Refugees Locations

As of 31 October 2021








 UNHCR office

Refugee Sites

-  Refugee settlement
-  Refugee reception centre
-  Crossing point
-  Main town
-  Secondary town
-  Airfields

Boundaries & Roads

-  International Boundary
-  State boundary
-  Locality boundary
-  Primary road
-  Secondary road

The depiction and use of boundaries, geographic names and related data shown on maps and included in lists, tables, documents, and databases are not warranted to be error free nor do they necessarily imply official endorsement or acceptance by the United Nations. Final status of the Abyei area is not yet determined.

Sources: Boundary (CBS, FGC, NIC) Geodata: UNHCR, OCHA. Author: UNHCR Feedback: UNHCR - Sudan, Information Management Unit - SUDKHM@unhcr.org | ITUA@unhcr.org