

## 8 Partners

Delivering Refugee Response in Blue Nile  
As of January 2022

Government	United Nations
1	1
International NGO	National NGO
4	2

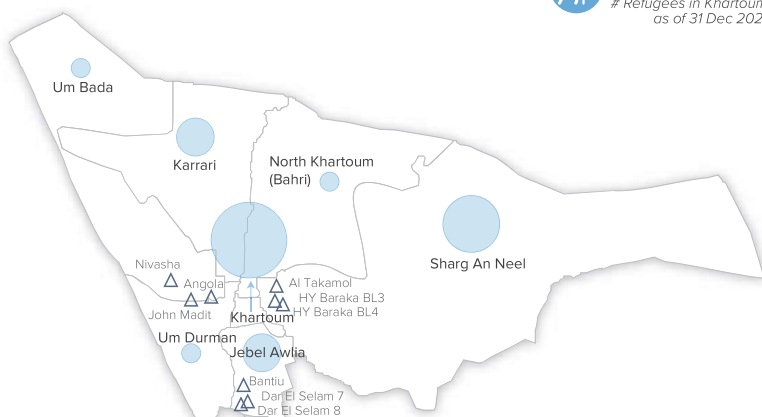
### List of Partners

- Al Manar Voluntary Organization (AMVO)
- Catholic Agency For Overseas Development (CAFOD)
- Commission for Refugees (CoR)
- Cooperazione Internazionale (COOPI)
- Danish Refugee Council (DRC)
- Médecins Sans Frontières (MSF)
- Mutawinat Benevolent Organization (MUTAWINAT)
- United Nations High Commissioner for Refugees (UNHCR)

### Partners Per Sector

7	-
4	1
1	1
1	-

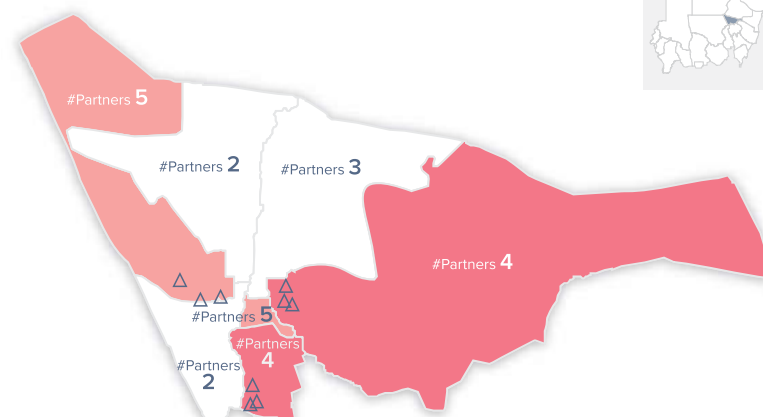
### Khartoum Refugees Population Size Map



The boundaries and names shown and the designations used on this map do not imply official endorsement or acceptance by the United Nations.

306.2 K  
# Refugees in Khartoum  
as of 31 Dec 2021

### Khartoum Prioritization Map



Severity Needs Scale: "High" Level 3, "Very High" Level 4, "Severe" Level 5

The boundaries and names shown and the designations used on this map do not imply official endorsement or acceptance by the United Nations.

### Partners Per Sector, Per Locality/ Open Area

# Partners: 0, 1-2, 3-4, 5-6, 7 and above

Locality	Protection	Education	Health & Nutrition	Food Security & Livelihoods	Energy & Environment	Shelter & NFIs Non-food Items	WASH Water, Sanitation & Hygiene	Logistic & Camp Management
Jebel Awlia	4 AMVO, COOPI, DRC, UNHCR	0 -	2 AMVO, COOPI	1 COOPI	1 DRC	1 DRC	0 -	0 -
Karrari	1 UNHCR	0 -	0 -	0 -	0 -	1 DRC	0 -	0 -
Khartoum Locality	5 AMVO, CoR, DRC, MUTAWINAT, UNHCR	0 -	1 CoR	0 -	0 -	0 -	0 -	0 -
N.Khartoum (Bahri)	2 CoR, UNHCR	0 -	0 -	0 -	1 DRC	0 -	0 -	0 -
Sharg An Neel	2 AMVO, UNHCR	0 -	2 AMVO, COOPI	1 COOPI	1 DRC	0 -	1 COOPI	0 -
Um Bada	4 AMVO, CAFOD, CoR, UNHCR	0 -	2 AMVO, MSF	0 -	0 -	0 -	0 -	0 -
Um Durman	2 AMVO, UNHCR	0 -	0 -	0 -	0 -	0 -	0 -	0 -
<b>Open Area</b>								
Al Takamol	2 AMVO, UNHCR	0 -	1 COOPI	1 COOPI	0 -	0 -	1 COOPI	0 -
Angola	2 AMVO, UNHCR	0 -	0 -	0 -	0 -	0 -	0 -	0 -
Bantiu	2 AMVO, UNHCR	0 -	0 -	0 -	0 -	0 -	0 -	0 -
Dar El Selam 7	2 AMVO, UNHCR	0 -	1 COOPI	1 COOPI	0 -	0 -	0 -	0 -
Dar El Selam 8	2 COOPI, UNHCR	0 -	0 -	1 COOPI	0 -	0 -	0 -	0 -
Hy Baraka Block 3	2 AMVO, UNHCR	0 -	0 -	0 -	0 -	0 -	0 -	0 -
Hy Baraka Block 4	2 AMVO, UNHCR	0 -	0 -	0 -	0 -	0 -	0 -	0 -
John Madit	1 UNHCR	0 -	0 -	0 -	0 -	0 -	0 -	0 -
Naivasha	3 AMVO, CAFOD, UNHCR	0 -	1 MSF	0 -	0 -	0 -	0 -	0 -



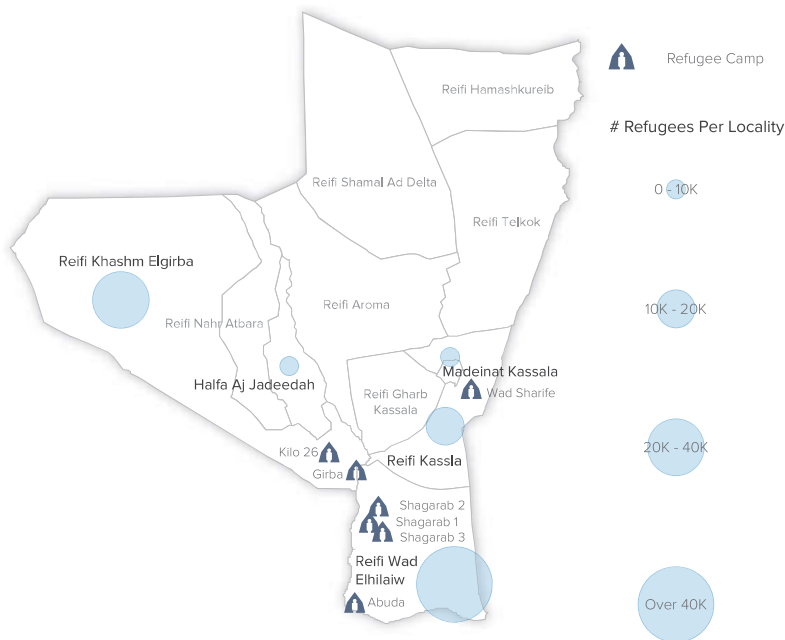
**8 Partners**  
Delivering Refugee Response in Kassala  
As of April 2021

Government	United Nations
-	3
International NGO	National NGO
5	-

**List of Partners**

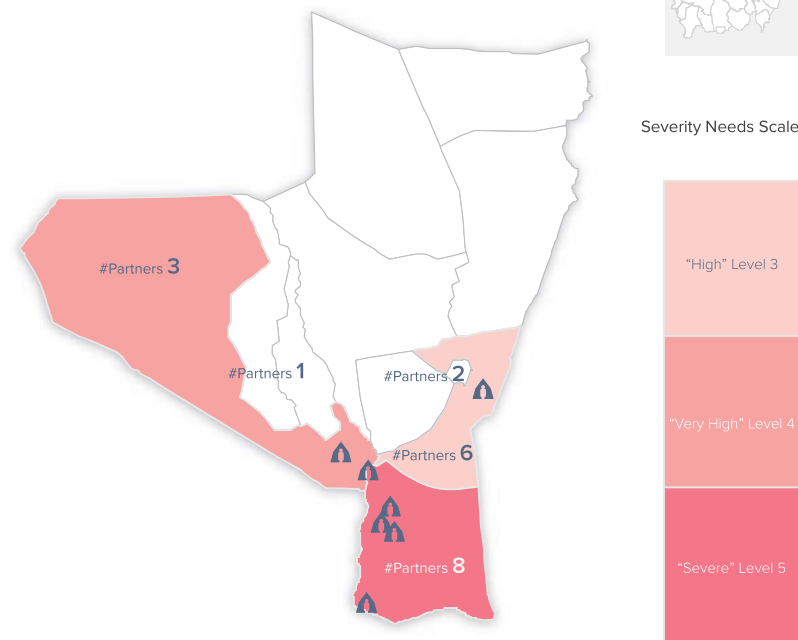
- CARE International Switzerland (CIS)
- Danish Red Cross (IFRC- DRC)
- Global Aid Hand (GAH)
- Gesellschaft für Internationale Zusammenarbeit (GIZ)
- Muslim Aid- UK (Muslim Aid)
- United Nations High Commissioner for Refugees (UNHCR)
- United Nations Population Fund (UNFPA)
- Welthungerhilfe (WHH)
- World Food Programme (WFP)

**Kassala Refugees Population Size Map**



The boundaries and names shown and the designations used on this map do not imply official endorsement or acceptance by the United Nations.

**Kassala Prioritization Map**



The boundaries and names shown and the designations used on this map do not imply official endorsement or acceptance by the United Nations.

**Partners Per Sector, Per Locality / Camp**

# Partners: 0, 1-2, 3-4, 5-6, 7 and above

Locality	Protection	Education	Health & Nutrition	Food Security & Livelihoods	Energy & Environment	Shelter & NFIs Non-food Items	WASH Water, Sanitation & Hygiene	Logistic & Camp Management
Halfa Aj Jadeedah	1 UNHCR	0 -	0 -	0 -	0 -	0 -	0 -	0 -
Madeinat Kassala	2 UNHCR, UNFPA	0 -	0 -	0 -	0 -	0 -	0 -	0 -
Reifi Khashm Elgirba	2 UNHCR, UNFPA	1 UNHCR	3 UNHCR, UNFPA, WFP	0 -	0 -	1 IFRC- DRC	1 UNHCR	0 -
Reifi Kassla	3 IFRC- DRC, UNHCR, UNFPA	2 GIZ, UNHCR	3 UNHCR, UNFPA, WFP	2 Muslim Aid, UNHCR	0 -	0 -	1 UNHCR	0 -
Reifi Wad Elhilaiw	4 IFRC- DRC, UNHCR, UNFPA, WHH	2 GIZ, UNHCR	3 UNHCR, UNFPA, WFP	3 Muslim Aid, UNHCR, WHH	1 WHH	2 IFRC- DRC, WHH	3 CIS, UNHCR, WHH	0 -
Camp								
Shagarab 1	3 IFRC- DRC, UNHCR, WHH	1 UNHCR	3 UNHCR, UNFPA, WFP	3 Muslim Aid, UNHCR, WHH	1 WHH	1 IFRC- DRC	3 CIS, UNHCR, WHH	0 -
Shagarab 2	1 UNHCR	1 UNHCR	3 UNHCR, UNFPA, WFP	2 Muslim Aid, WHH	1 WHH	1 WHH	2 UNHCR, WHH	0 -
Shagarab 3	2 UNHCR, WHH	1 UNHCR	3 UNHCR, UNFPA, WFP	2 Muslim Aid, WHH	1 WHH	0 -	2 UNHCR, WHH	0 -
Wad Sherife	3 IFRC- DRC, UNHCR, UNFPA	2 GIZ, UNHCR	3 UNHCR, UNFPA, WFP	2 Muslim Aid, UNHCR	0 -	1 IFRC- DRC	1 UNHCR	0 -
Girba	2 UNHCR, UNFPA	1 UNHCR	2 UNHCR, WFP	0 -	0 -	0 -	1 UNHCR	0 -
Abuda	3 UNHCR, UNFPA, WHH	2 GIZ, UNHCR	3 UNHCR, UNFPA, WFP	1 WHH	1 WHH	0 -	2 UNHCR, WHH	0 -
Kilo 26	1 UNHCR	1 UNHCR	3 UNHCR, UNFPA, WFP	0 -	0 -	0 -	1 UNHCR	0 -
Um Gargur*	0 -	1 GIZ	1 WFP	0 -	0 -	0 -	0 -	0 -

\* Um Gargur camp in Al Fashga locality at Gedaref State.

**Partners Per Sector**



# 41 Partners

Delivering Emergency Refugee Response in Gedaref As of February 2022\*

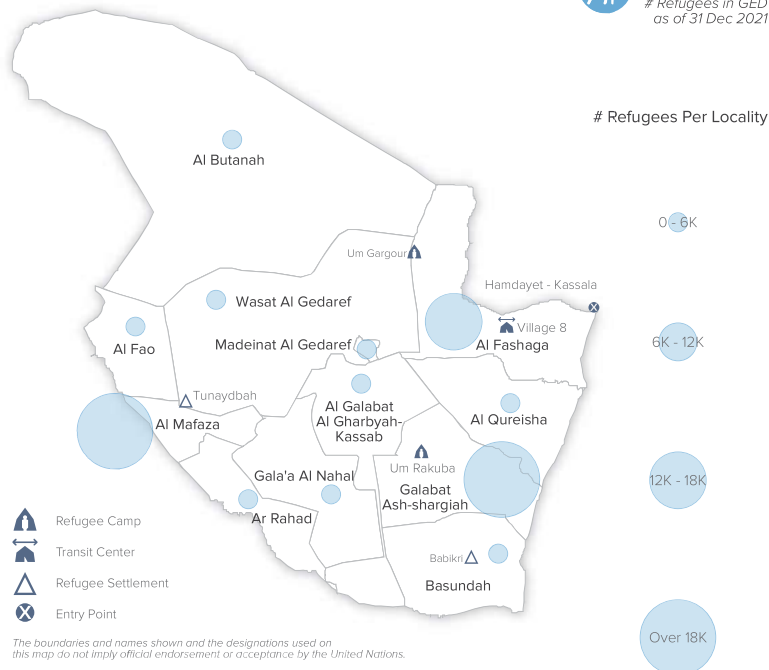
Government	United Nations
4	5
International NGO	National NGO
23	9

\* Only Ethiopian Emergency Situation.

## List of Partners

- Agency for Technical Cooperation and Development (ACTED)
- ALIGHT (ALIGHT)
- ACENT (ACENT)
- AGF (AGF)
- CARE International Switzerland (CIS)
- Cooperazione Internazionale (COOPI)
- Commission for Refugees (CoR)
- Concern Worldwide (CWW)
- Danish Refugee Council (DRC)
- Forests National Corporation (FNC)
- Global Aid Hand (GAH)
- International Committee of the Red Cross (ICRS)
- International Medical Corps (IMC)
- International Organization for Migration (IOM)
- International Planned Parenthood Federation (IPPF)
- International Rescue Committee (IRC)
- Islamic Relief Worldwide (IRW)
- Mercy Corps (MC)
- Medair Organization (Medair)
- Médecins Sans Frontières (MSF)
- Muslim Aid- UK (Muslim Aid)
- Norwegian Church Aid (NCA)
- National Planning Organization (NPO)
- Norwegian Refugee Council (NRC)
- Plan International Sudan (PIS)
- Rural Community Development Organization (RCDO)
- State Ministry of Health (SMoH)
- State Council for Child Welfare (SCCW -GCCW)
- Save the Children International (SCI)
- Salmin Development Organization (SDO)
- Sudan Family Planning Association (SFFA)
- Solidarités International (SI)
- Sudanese Red Crescent Society (SRCS)
- Tawaki Organization (TAWAKI)
- United Nations Development Programme (UNDP)
- United Nations High Commissioner for Refugees (UNHCR)
- United Nations International Children's Emergency Fund (UNICEF)
- Welfare and Development Charity Organization (WeDCO)
- Welthungerhilfe (WHH)
- World Food Programme (WFP)
- ZOA International Sudan (ZOA)

## Gedaref Refugees Population Size Map



The boundaries and names shown and the designations used on this map do not imply official endorsement or acceptance by the United Nations.

## Partners Per Sector



## Partners Per Sector, Per Refugees Location/ Camp

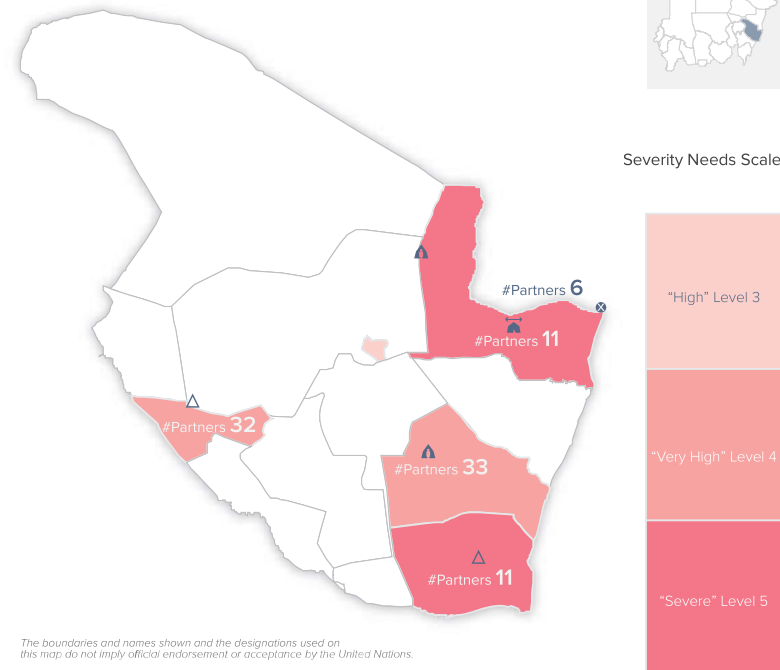
Camp / Refugees Location	Protection	Education	Health & Nutrition	Food Security & Livelihoods	Energy & Environment	Shelter & NFIs Non-food Items	WASH Water, Sanitation & Hygiene	Logistic & Camp Management
Hamdayet - Kassala (Entry Point)	3 CoR, PIS, UNHCR	0 -	1 MSF	1 Muslim Aid	0 -	0 -	1 COOPI	1 CoR
Village 8 (Transit center)	6 CoR, PIS, SCCW -GCCW, SRCS, UNICEF, UNHCR	1 UNICEF	3 MoH, MSF, UNICEF	2 WeDCO, WFP	0 -	0 -	1 CIS	1 CoR
Tunaydbah (Settlement)	13 ALIGHT, CoR, DRC, ICRC, IOM, IRC, MSF, NCA, PIS, SCCW -GCCW, SRCS, UNHCR, UNICEF	4 IRW, NRC, SCI, UNICEF	10 ALIGHT, IMC, IRW, Medair, MoH, MSF, NCA, SFFA, SRCS, UNDP	5 ACTED, IRC, IRW, Muslim Aid, WFP	4 IPPF, GAH, NCA, UNDP	5 ACTED, DRC, Medair, NRC, WFP	12 CIS, COOPI, IOM, IRW, Medair, MSF, NCA, NPO, SDO, SI, SRCS, WHH	3 CoR, DRC, UNHCR
Um Rakuba (Camp)	10 ALIGHT, CoR, DRC, IOM, NCA, PIS, SCCW -GCCW, UNHCR, UNICEF, WHH	4 IRW, NRC, SCI, UNICEF	11 ALIGHT, ACENT, AGF, CWW, IOM, IPPF, MC, MSF, SEPA, SRCS, ZOA	3 ACTED, Muslim Aid, WFP	2 FNC, UNDP	4 DRC, NRC, UNHCR, WHH	14 CIS, COOPI, IOM, IRC, IRW, MSF, Medair, RCDO, SRCS, TAWAKI, UNHCR, UNICEF, WHH, ZOA	3 CoR, DRC, UNHCR
Babikri (Settlement)	4 CoR, DRC, MSF, UNHCR	0 -	2 SEPA, MSF	2 Muslim Aid, WFP	0 -	2 NRC, UNHCR	3 IOM, SI, UNICEF	2 CoR, UNHCR

# 67.5 K

# Refugees in GED as of 31 Dec 2021

# Refugees Per Locality

## Gedaref Prioritization Map



The boundaries and names shown and the designations used on this map do not imply official endorsement or acceptance by the United Nations.



# 11 Partners

Delivering Refugee Response in Blue Nile  
As of January 2022\*

Government	United Nations
1	3
International NGO	National NGO
5	2

\* Only Ethiopian Emergency Situation.

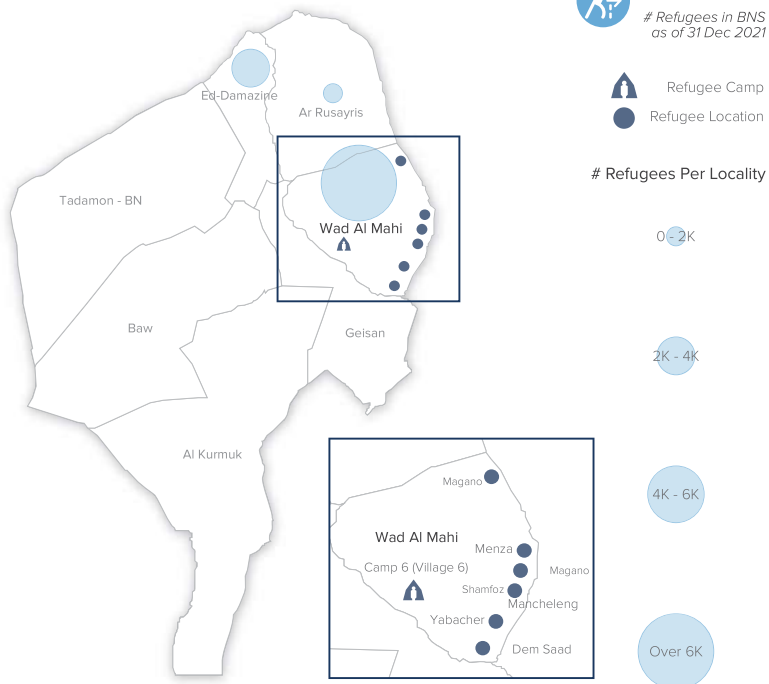
## List of Partners

- Agency for Technical Cooperation and Development (ACTED)
- CAFA Development Organization (CAFA)
- Commission for Refugees (CoR)
- Islamic Relief Worldwide (IRW)
- Save the Children International (SCI)
- Sudanese Red Crescent Society (SRCS)
- United Nations High Commissioner for Refugees (UNHCR)
- United Nations Population Fund (UNFPA)
- Windle Trust International (WTI)
- World Food Programme (WFP)
- World Relief Sudan (WRS)

## Partners Per Sector

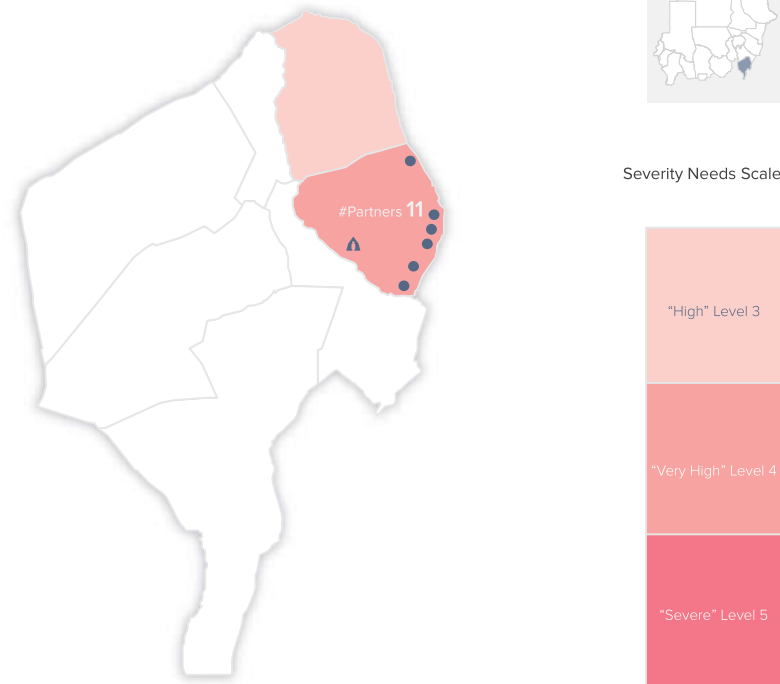
5	3
2	2
-	2
2	-

## Blue Nile Refugees Population Size Map



The boundaries and names shown and the designations used on this map do not imply official endorsement or acceptance by the United Nations.

## Blue Nile Prioritization Map



The boundaries and names shown and the designations used on this map do not imply official endorsement or acceptance by the United Nations.

## Partners Per Sector, Per Locality / Camp

Locality	# Partners							
	0	1-2	3-4	5-6	7 and above			
	Protection	Education	Health & Nutrition	Food Security & Livelihoods	Energy & Environment	Shelter & NFIs Non-food Items	WASH Water, Sanitation & Hygiene	Logistic & Camp Management
Wad Al Mahi	5 CAFA, CoR, SRCS, UNHCR, UNFPA	3 SCI, UNHCR, WTI	2 CAFA, UNFPA	2 IRW, WFP	0 -	2 ACTED, UNHCR	2 UNHCR, WRS	0 -
<b>Camp</b>								
Camp 6 (Village 6)	5 CAFA, CoR, SRCS, UNHCR, UNFPA	3 SCI, UNHCR, WTI	2 CAFA, UNFPA	2 IRW, WFP	0 -	2 ACTED, UNHCR	2 UNHCR, WRS	0 -



## 16 Partners

Delivering Refugee Response in Blue Nile  
As of January 2022

Government	United Nations
5	2
International NGO	National NGO
5	4

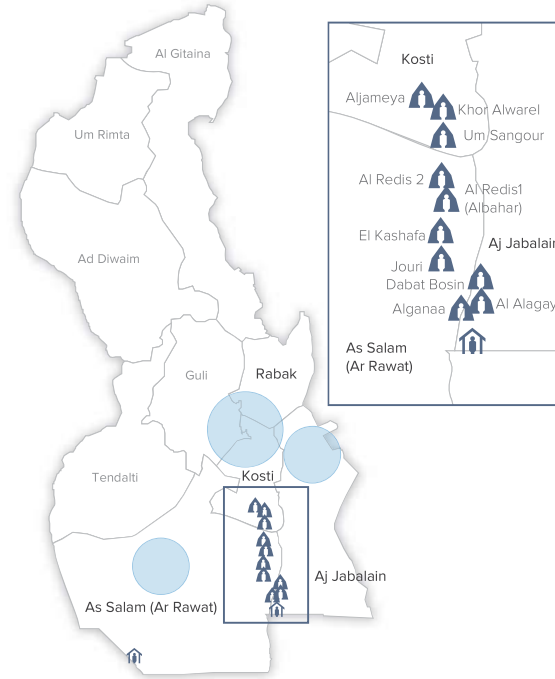
### List of Partners

- Adventist Development and Relief Agency (ADRA)
- ASSIST - Voluntary Humanitarian Assistance Programme (ASSIST)
- Catholic Agency For Overseas Development (CAFOD)
- Commission for Refugees (CoR)
- Forests National Corporation (FNC)
- Mercy Corps (MC)
- Mutawinat Benevolent Organization (MUTAWINAT)
- Norwegian Refugee Council (NRC)
- Plan International Sudan (PIS)
- State Ministry of Education (SMoE)
- State Ministry of Health (SMoH)
- Sudanese Civil Registry (SCR)
- Sudanese Red Crescent Society (SRCS)
- United Nations High Commissioner for Refugees (UNHCR)
- Water and Environmental Sanitation (WES)
- World Food Programme (WFP)

### Partners Per Sector

5	3
6	2
1	2
6	-

### White Nile Refugees Population Size Map



The boundaries and names shown and the designations used on this map do not imply official endorsement or acceptance by the United Nations.

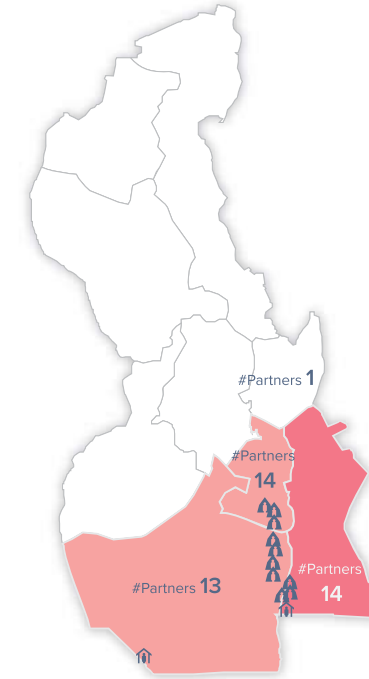
**284.4 K**  
# Refugees in WNS  
as of 31 Dec 2021

- Refugee Camp
- Refugee Center

# Refugees Per Locality



### White Nile Prioritization Map



The boundaries and names shown and the designations used on this map do not imply official endorsement or acceptance by the United Nations.



Severity Needs Scale



# Partners 0 1-2 3-4 5-6 7 and above

### Partners Per Sector, Per Locality / Camp

Locality	Protection	Education	Health & Nutrition	Food Security & Livelihoods	Energy & Environment	Shelter & NFIs Non-food Items	WASH Water, Sanitation & Hygiene	Logistic & Camp Management
Aj Jabalain	5 CoR, MUTAWINAT, PIS, SCR, UNHCR	3 ADRA, NRC, SMoE	4 PIS, SMoH, UNHCR, WFP	1 WFP	1 FNC	2 ADRA, UNHCR	4 CAFOD, NRC, SRCS, WES	0 -
As Salam	5 CoR, MUTAWINAT, PIS, SCR, UNHCR	2 ADRA, SMoE	5 PIS, SMoH, SRCS, UNHCR, WFP	2 MC, WFP	0 -	2 ADRA, UNHCR	4 CAFOD, MC, SRCS, WES	0 -
Kosti	5 CoR, MUTAWINAT, PIS, SCR, UNHCR	2 ADRA, SMoE	5 ASSIST, SMoH, SRCS, UNHCR, WFP	2 MC, WFP	0 -	2 ADRA, UNHCR	5 ASSIST, CAFOD, MC, SRCS, WES	0 -
Rabak	0 -	1 NRC	0 -	0 -	0 -	0 -	1 NRC	0 -
<b>Camp</b>								
Al Kashafa	5 CoR, MUTAWINAT, PIS, SCR, UNHCR	2 ADRA, SMoE	3 SMoH, UNHCR, WFP	1 WFP	0 -	2 ADRA, UNHCR	2 CAFOD, WES	0 -
Al Redis 1 (Albahar)	5 CoR, MUTAWINAT, PIS, SCR, UNHCR	2 ADRA, SMoE	3 SMoH, UNHCR, WFP	2 MC, WFP	0 -	2 ADRA, UNHCR	2 CAFOD, WES	0 -
Al Redis 2	2 SCR, UNHCR	0 -	3 SRCS, UNHCR, WFP	2 MC, WFP	0 -	1 UNHCR	3 CAFOD, SRCS, WES	0 -
Jouri	5 CoR, MUTAWINAT, PIS, SCR, UNHCR	2 ADRA, SMoE	4 PIS, SMoH, UNHCR, WFP	2 MC, WFP	0 -	2 ADRA, UNHCR	3 CAFOD, MC, WES	0 -
Al Jameya	5 CoR, MUTAWINAT, PIS, SCR, UNHCR	2 ADRA, SMoE	3 SMoH, UNHCR, WFP	1 WFP	0 -	2 ADRA, UNHCR	2 CAFOD, WES	0 -
Khor Al Waral	5 CoR, MUTAWINAT, PIS, SCR, UNHCR	2 ADRA, SMoE	4 SMoH, SRCS, UNHCR, WFP	1 WFP	0 -	2 ADRA, UNHCR	3 CAFOD, MC, WES	0 -
Um Sangour	5 CoR, MUTAWINAT, PIS, SCR, UNHCR	2 ADRA, SMoE	4 SMoH, SRCS, UNHCR, WFP	2 MC, WFP	0 -	2 ADRA, UNHCR	2 CAFOD, SRCS	0 -
Alagaya	5 CoR, MUTAWINAT, PIS, SCR, UNHCR	2 ADRA, SMoE	4 PIS, SMoH, UNHCR, WFP	1 WFP	1 FNC	2 ADRA, UNHCR	2 CAFOD, WES	0 -
Dabat Bosin	5 CoR, MUTAWINAT, PIS, SCR, UNHCR	2 ADRA, SMoE	3 SMoH, UNHCR, WFP	1 WFP	1 FNC	2 ADRA, UNHCR	2 CAFOD, SRCS	0 -
Alaganaa	5 CoR, MUTAWINAT, PIS, SCR, UNHCR	3 ADRA, NRC, SMoE	3 PIS, SMoH, UNHCR	0 -	1 FNC	2 ADRA, UNHCR	2 CAFOD, NRC	0 -



## 8 Partners

Delivering Refugee Response in Central Darfur  
As of January 2022

Government	United Nations
1	2
International NGO	National NGO
4	1

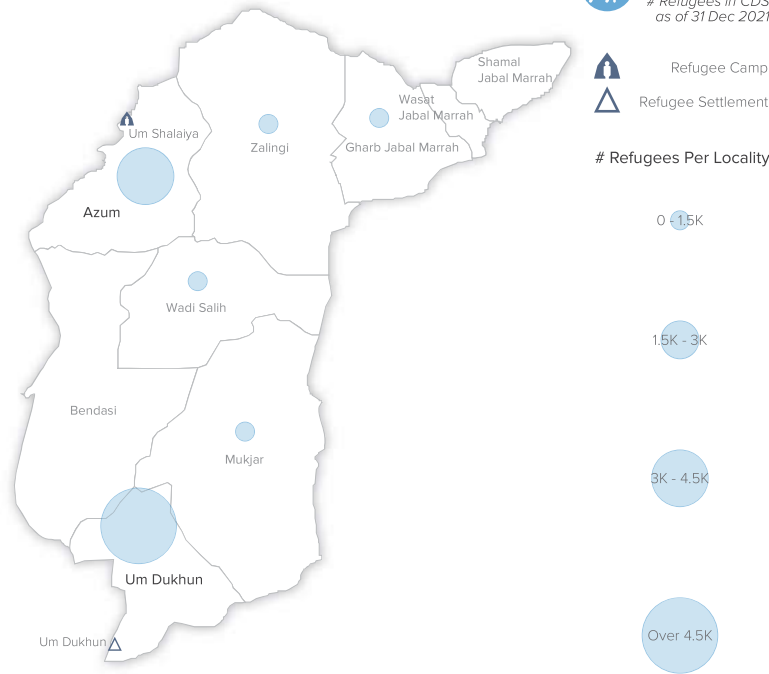
### List of Partners

- Catholic Relief Services (CRS)
- Commission for Refugees (CoR)
- Danish Refugee Council (DRC)
- International Medical Corps (IMC)
- Save the Children International (SCI)
- Sudanese Red Crescent Society (SRCS)
- United Nations High Commissioner for Refugees (UNHCR)
- World Food Programme (WFP)

### Partners Per Sector

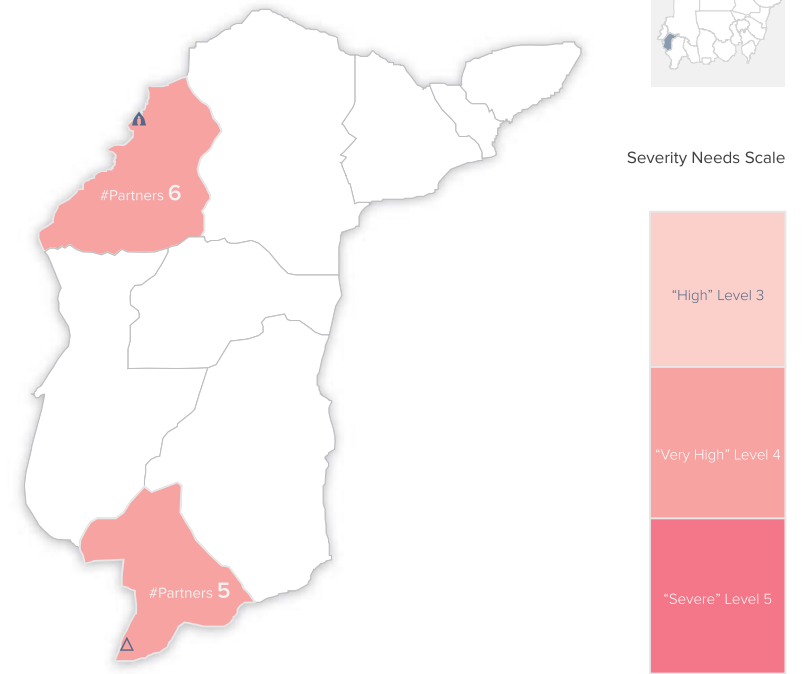
4	1
4	2
-	2
2	-

### Central Darfur Refugees Population Size Map



The boundaries and names shown and the designations used on this map do not imply official endorsement or acceptance by the United Nations.

### Central Darfur Prioritization Map



The boundaries and names shown and the designations used on this map do not imply official endorsement or acceptance by the United Nations.

### Partners Per Sector, Per Locality / Camp

Locality	# Partners									
	0	1-2	3-4	5-6	7 and above	0	1-2	3-4	5-6	7 and above
	Protection	Education	Health & Nutrition	Food Security & Livelihoods	Energy & Environment	Shelter & NFIs Non-food Items	WASH Water, Sanitation & Hygiene	Logistic & Camp Management		
Azum	3 CoR, SCI, UNHCR	1 SCI	2 SCI, SRCS	2 CRS, WFP	0 -	1 UNHCR	1 SCI	0 -		
Um Dukhun	3 CoR, DRC, UNHCR	0 -	2 CRS, IMC	0 -	0 -	1 DRC	1 CRS	0 -		
<b>Camp</b>										
Um Shalaya Camp	3 CoR, SCI, UNHCR	1 SCI	2 SCI, SRCS	2 CRS, WFP	0 -	1 UNHCR	1 SCI	0 -		



**13 Partners**  
Delivering Refugee Response in East Darfur  
As of January 2022

<b>Government</b>	<b>United Nations</b>
<b>3</b>	<b>4</b>
<b>International NGO</b>	<b>National NGO</b>
<b>4</b>	<b>2</b>

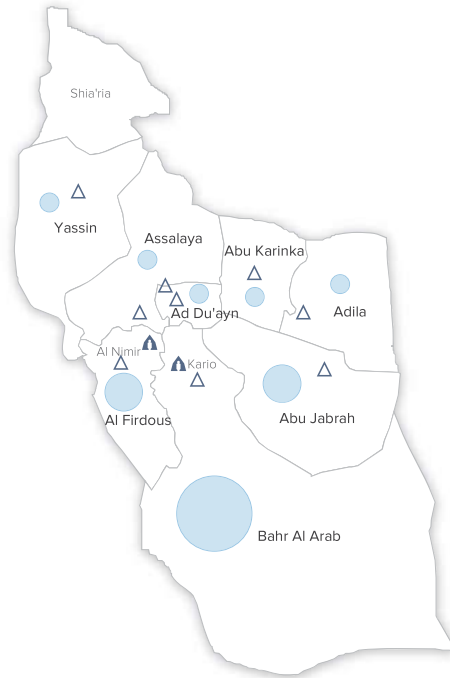
**List of Partners**

- ALIGHT (ALIGHT)
- CARE International Switzerland (CIS)
- Commission for Refugees (CoR)
- Forests National Corporation (FNC)
- Médecins Sans Frontières (MSF)
- Mutawinat Benevolent Organization (MUTAWINAT)
- State Ministry of Education (SMoE)
- Sudanese Red Crescent Society (SRCS)
- United Nations High Commissioner for Refugees (UNHCR)
- United Nations International Children's Emergency Fund (UNICEF)
- World Food Programme (WFP)
- World Health Organization (WHO)
- ZOA International Sudan (ZOA)

**Partners Per Sector**

<b>4</b>	<b>2</b>
<b>3</b>	<b>1</b>
<b>1</b>	<b>1</b>
<b>3</b>	<b>-</b>

**East Darfur Refugees Population Size Map**



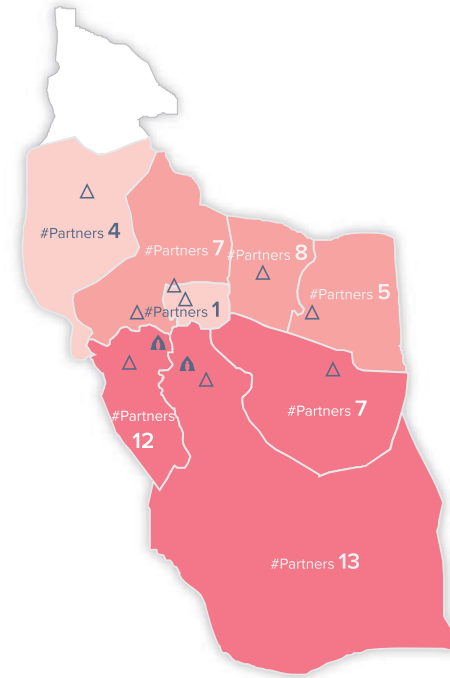
The boundaries and names shown and the designations used on this map do not imply official endorsement or acceptance by the United Nations.

**97.1 K**  
# Refugees in EDS  
as of 31 Dec 2021

Refugee Camp  
 Refugee Settlement  
# Refugees Per Locality



**East Darfur Prioritization Map**



The boundaries and names shown and the designations used on this map do not imply official endorsement or acceptance by the United Nations.



Severity Needs Scale



**Partners Per Sector, Per Locality / Camp**

# Partners: 0, 1-2, 3-4, 5-6, 7 and above

Locality	Protection	Education	Health & Nutrition	Food Security & Livelihoods	Energy & Environment	Shelter & NFIs Non-food Items	WASH Water, Sanitation & Hygiene	Logistic & Camp Management
Abu Jabrah	4 ALIGHT, CoR, UNHCR MUTAWINAT	1 UNICEF	1 ALIGHT	1 WFP	0 -	1 SRCS	0 -	0 -
Abu Karinka	3 CoR, UNHCR MUTAWINAT	1 UNICEF	0 -	1 WFP	0 -	1 SRCS	2 ALIGHT, ZOA	0 -
Ad Du'ayn	1 MUTAWINAT	0 -	0 -	0 -	0 -	0 -	0 -	0 -
Adila	3 CoR, UNHCR MUTAWINAT	1 UNICEF	0 -	0 -	0 -	1 SRCS	0 -	0 -
Al Firdous	4 ALIGHT, CoR, UNHCR MUTAWINAT	2 SMoE, UNICEF	2 ALIGHT, WHO	1 WFP	1 FNC	1 SRCS	2 CIS, ZOA	0 -
Assalaya	3 CoR, UNHCR MUTAWINAT	1 UNICEF	1 WHO	1 WFP	0 -	1 SRCS	0 -	0 -
Bahr Al Arab	4 ALIGHT, CoR, UNHCR MUTAWINAT	2 SMoE, UNICEF	3 ALIGHT, MSF, WHO	1 WFP	1 FNC	1 SRCS	2 CIS, ZOA	0 -
Yassin	2 MUTAWINAT, UNHCR	0 -	0 -	1 WFP	0 -	1 SRCS	0 -	0 -
<b>Camp</b>								
Al Nimir camp	4 ALIGHT, CoR, UNHCR MUTAWINAT	1 SMoE	2 ALIGHT, WHO	1 WFP	1 FNC	1 SRCS	2 CIS, ZOA	0 -
Kario camp	4 ALIGHT, CoR, UNHCR MUTAWINAT	1 SMoE	3 ALIGHT, MSF, WHO	1 WFP	1 FNC	1 SRCS	2 CIS, ZOA	0 -



## 10 Partners

Delivering Refugee Response in North Darfur  
 As of January 2022

Government	United Nations
3	1
International NGO	National NGO
2	4

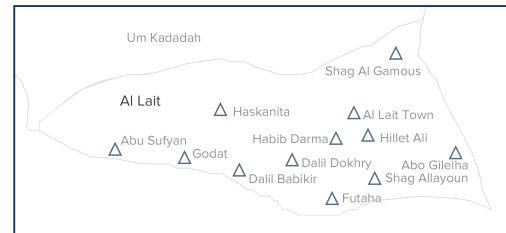
### List of Partners

- Africa Humanitarian Action (AHA)
- Auttach Organization (AUTTACH)
- Commission for Refugees (CoR)
- Mutawinat Benevolent Organization (MUTAWINAT)
- Sahari Organization for Development (SAHARI)
- State Ministry of Education (SMoE)
- State Ministry of Health (SMoH)
- Sudanese Red Crescent Society (SRCS)
- United Nations High Commissioner for Refugees (UNHCR)
- Welthungerhilfe (WHH)

### Partners Per Sector

6	2
3	3
-	3
2	-

### North Darfur Refugees Population Size Map



The boundaries and names shown and the designations used on this map do not imply official endorsement or acceptance by the United Nations.

**31 K**  
 # Refugees in NDS  
 as of 31 Dec 2021

Refugee Settlement

# Refugees Per Locality

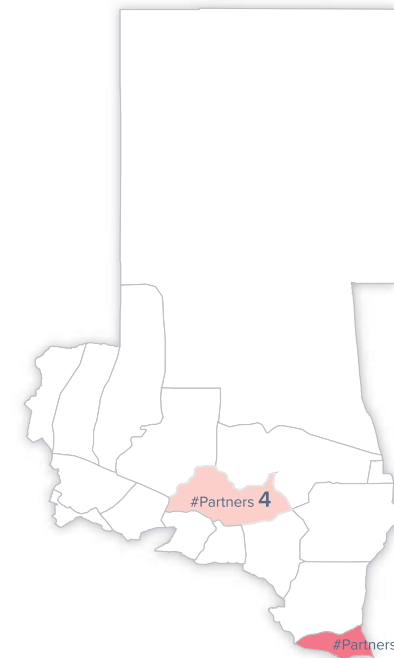
0 - 8K

8K - 16K

16K - 24K

Over 24K

### North Darfur Prioritization Map



The boundaries and names shown and the designations used on this map do not imply official endorsement or acceptance by the United Nations.



Severity Needs Scale



### Partners Per Sector, Per Locality / Camp

Locality	# Partners							
	0	1 - 2	3 - 4	5 - 6	7 and above			
	Protection	Education	Health & Nutrition	Food Security & Livelihoods	Energy & Environment	Shelter & NFIs Non-food Items	WASH Water, Sanitation & Hygiene	Logistic & Camp Management
Al Fasher	3 CoR, UNHCR, MUTAWINAT	0 -	1 SMoH	0 -	0 -	0 -	0 -	0 -
Al Lait	6 AHA, MUTAWINAT, CoR, SAHARI, UNHCR, WHH	2 AUTTACH, SMoE	3 SAHARI, SMoH, WHH	3 SAHARI, SRCS, WHH	0 -	3 AHA, UNHCR, WHH	2 SAHARI, WHH	0 -





## 11 Partners

Delivering Refugee Response in South Darfur  
As of January 2022

Government	United Nations
3	3
International NGO	National NGO
3	2

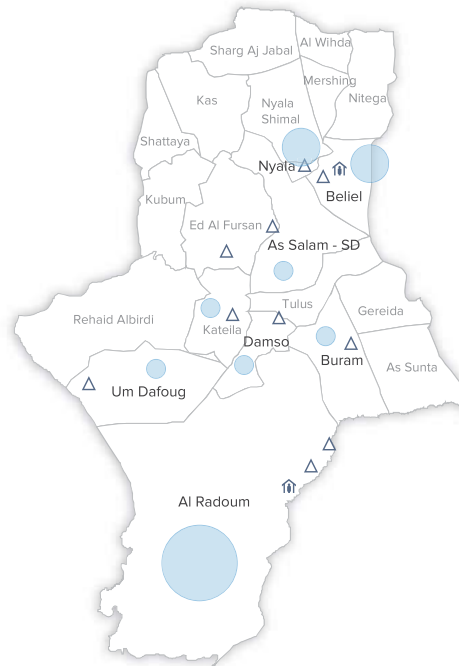
### List of Partners

- Commission for Refugees (CoR)
- Emergency Relief, Rehabilitation and Development Agency (ERRADA)
- Global Aid Hand (GAH)
- Mutawinat Benevolent Organization (MUTAWINAT)
- Noworgian Church Aid (NCA)
- State Ministry of Health (SMoH)
- United Nations High Commissioner for Refugees (UNHCR)
- United Nations International Children's Emergency Fund (UNICEF)
- United Nations Population Fund (UNFPA)
- Water and Environmental Sanitation (WES)
- World Vision International (WVI)

### Partners Per Sector

8	3
4	-
-	1
4	-

### South Darfur Refugees Population Size Map



The boundaries and names shown on this map do not imply official endorsement or acceptance by the United Nations.

## 54.1 K

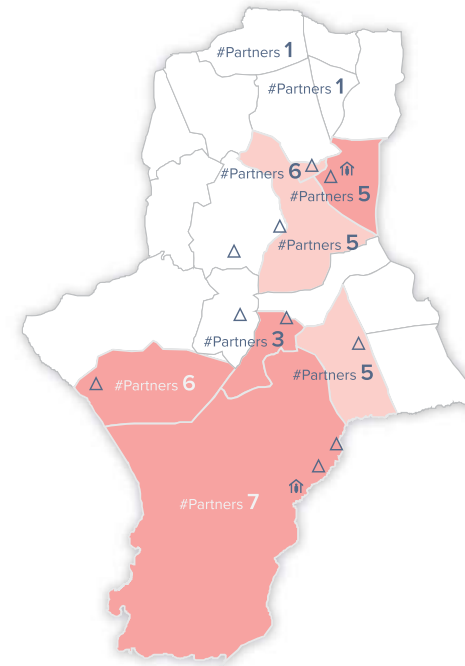
# Refugees in SDS  
as of 31 Dec 2021

- Reception Centre
- Refugee Settlement

### # Refugees Per Locality



### South Darfur Prioritization Map



The boundaries and names shown on this map do not imply official endorsement or acceptance by the United Nations.



### Severity Needs Scale



### Partners Per Sector, Per Locality / Camp

Locality	# Partners										
	0	1-2	3-4	5-6	7 and above						
	Protection	Education	Health & Nutrition	Food Security & Livelihoods	Energy & Environment	Shelter & NFIs Non-food Items	WASH Water, Sanitation & Hygiene	Logistic & Camp Management			
Al Radoum	5	2	2	0	0	0	2	0			
As Salam - SD	4	0	1	0	0	1	1	0			
Beliel	5	1	2	0	0	1	2	0			
Buram	4	0	1	0	0	1	0	0			
Damso	3	0	1	0	0	1	0	0			
Mershing	0	0	0	0	0	1	0	0			
Nyala	4	1	1	0	0	1	0	0			
Sharg Aj Jabal	0	0	0	0	0	1	0	0			
Um Dafoug	5	0	1	0	0	1	2	0			



## 6 Partners

Delivering Refugee Response in North Kordofan  
As of January 2022

Government	United Nations
1	1
International NGO	National NGO
2	2

### List of Partners

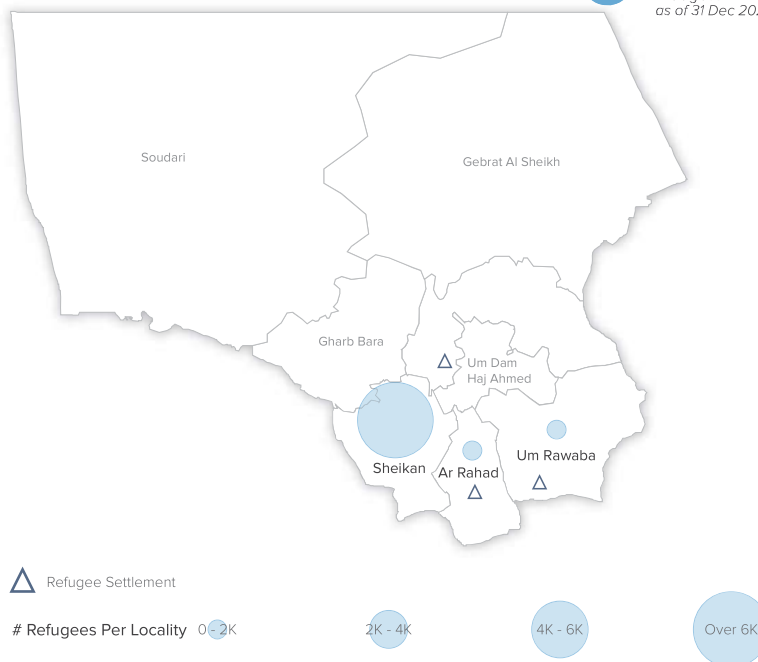
- Al Manar Voluntary Organization (AMVO)
- Commission for Refugees (CoR)
- International Aid Services (IAS)
- Islamic Relief Worldwide (IRW)
- Mutawinat Benevolent Organization (MUTAWINAT)
- United Nations High Commissioner for Refugees (UNHCR)

### Partners Per Sector

3	1
1	1
-	-
1	-

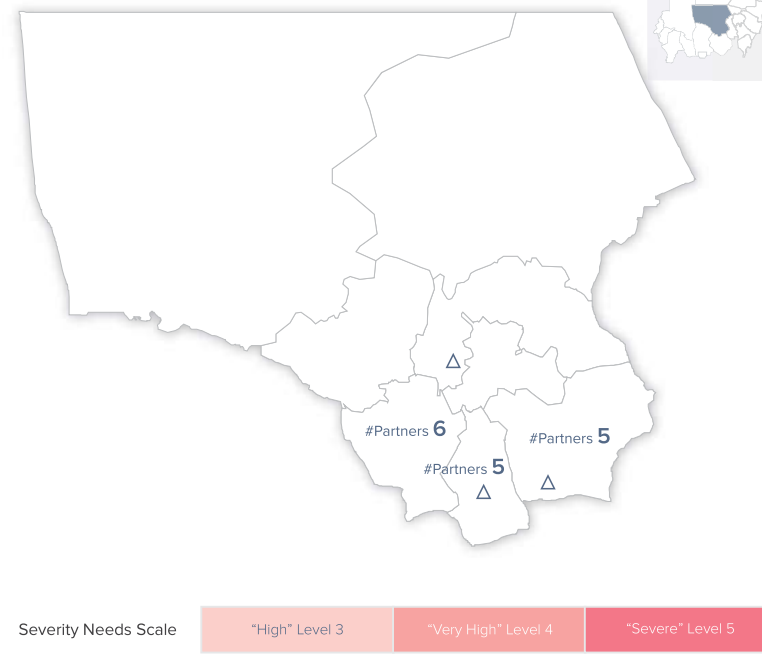
### North Kordofan Refugees Population Size Map

**9.2 K**  
# Refugees in NKS  
as of 31 Dec 2021



The boundaries and names shown and the designations used on this map do not imply official endorsement or acceptance by the United Nations.

### North Kordofan Prioritization Map



The boundaries and names shown and the designations used on this map do not imply official endorsement or acceptance by the United Nations.

### Partners Per Sector, Per Locality

Locality	Protection		Education		Health & Nutrition		Food Security & Livelihoods		Energy & Environment		Shelter & NFIs Non-food Items		WASH Water, Sanitation & Hygiene		Logistic & Camp Management	
	#	Partners	#	Partners	#	Partners	#	Partners	#	Partners	#	Partners	#	Partners	#	Partners
Ar Rahad	3	CoR, MUTAWINAT, UNHCR	1	IAS	0	-	1	IRW	0	-	0	-	1	IAS	0	-
Sheikan	3	CoR, MUTAWINAT, UNHCR	1	IAS	1	AMVO	1	IRW	0	-	0	-	1	IAS	0	-
Um Rawaba	3	CoR, MUTAWINAT, UNHCR	1	IAS	0	-	1	IRW	0	-	0	-	1	IAS	0	-



## 14 Partners

Delivering Refugee Response in South Kordofan  
As of January 2022

Government	United Nations
4	2
International NGO	National NGO
6	2

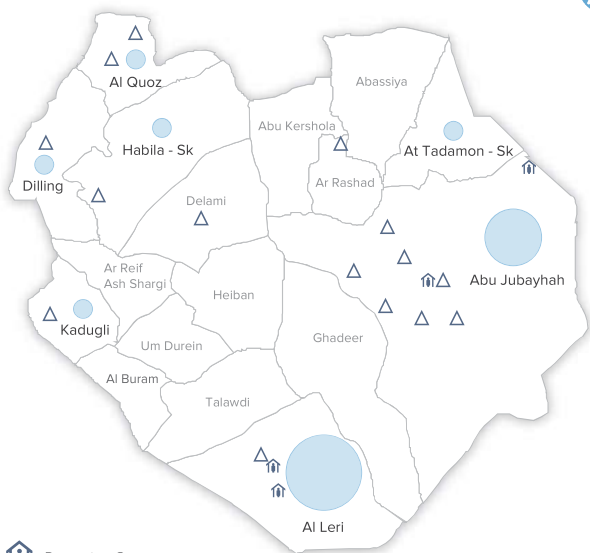
### List of Partners

- Al Manar Voluntary Organization (AMVO)
- CARE International Switzerland (CIS)
- Commission for Refugees (CoR)
- Concern Worldwide (CWW)
- Danish Refugee Council (DRC)
- Mutawinat Benevolent Organization (MUTAWINAT)
- Near East Foundation (NEF)
- Save the Children International (SCI)
- State Ministry of Health (SMoH)
- State Ministry of Social Affairs (MoSA)
- United Nations High Commissioner for Refugees (UNHCR)
- United Nations International Children's Emergency Fund (UNICEF)
- Water and Environmental Sanitation (WES)
- World Vision International (WVI)

### Partners Per Sector

5	-
6	3
-	1
3	1

### South Kordofan Refugees Population Size Map



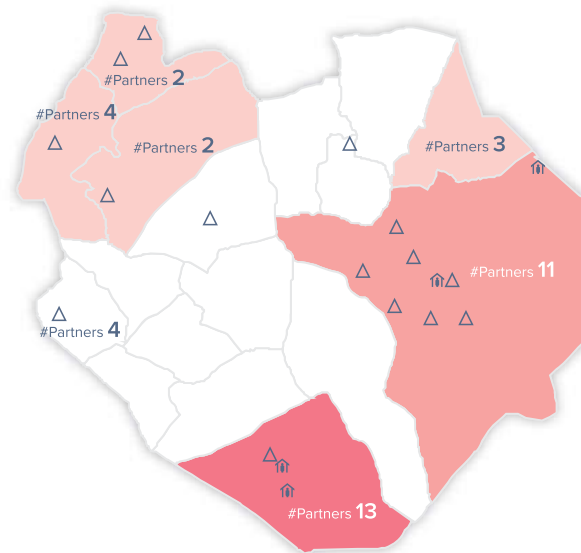
- Reception Center
- Refugee Settlement

# Refugees Per Locality 0-6K 6K - 12K 12K - 18K Over 18K

The boundaries and names shown and the designations used on this map do not imply official endorsement or acceptance by the United Nations.

41.8 K  
# Refugees in SKS  
as of 31 Dec 2021

### South Kordofan Prioritization Map



Severity Needs Scale "High" Level 3 "Very High" Level 4 "Severe" Level 5

The boundaries and names shown and the designations used on this map do not imply official endorsement or acceptance by the United Nations.

### Partners Per Sector, Per Locality

Locality	# Partners															
	0	1-2	3-4	5-6	7 and above	0	1-2	3-4	5-6	7 and above	0	1-2	3-4	5-6	7 and above	
	Protection	Education	Health & Nutrition	Food Security & Livelihoods	Energy & Environment	Shelter & NFIs Non-food Items	WASH Water, Sanitation & Hygiene	Logistic & Camp Management								
Abu Jubayyah	3	MUTAWINAT, MoSA, UNHCR	0	-	3	SCI, SMoH, WVI	2	NEF, SCI	0	-	1	SCI	3	CIS, UNICEF, WES	1	CoR
Al Leri	4	CoR, MUTAWINAT, MoSA, UNHCR	0	-	5	AMVO, CIS, CWW, SMoH, WVI	2	NEF, SCI	0	-	3	CIS, UNICEF, WES	1	CoR	0	-
Al Quoz	1	MoSA	0	-	0	-	1	SCI	0	-	1	SCI	0	-	0	-
At Tadamon_SK	2	CoR, UNHCR	0	-	1	SMoH	0	-	0	-	0	-	0	-	0	-
Dilling	2	MUTAWINAT, MoSA	0	-	0	-	1	SCI	0	-	1	SCI	0	-	1	CoR
Habila_SK	1	MoSA	0	-	0	-	1	SCI	0	-	1	SCI	0	-	0	-
Kadugli	2	DRC, MoSA	0	-	0	-	1	SCI	0	-	1	SCI	0	-	1	CoR
Other (Eastern Rural)	1	DRC	0	-	0	-	1	DRC	0	-	0	-	0	-	0	-



## 15 Partners

Delivering Refugee Response in West Kordofan  
As of January 2022

Government	United Nations
5	5
International NGO	National NGO
3	2

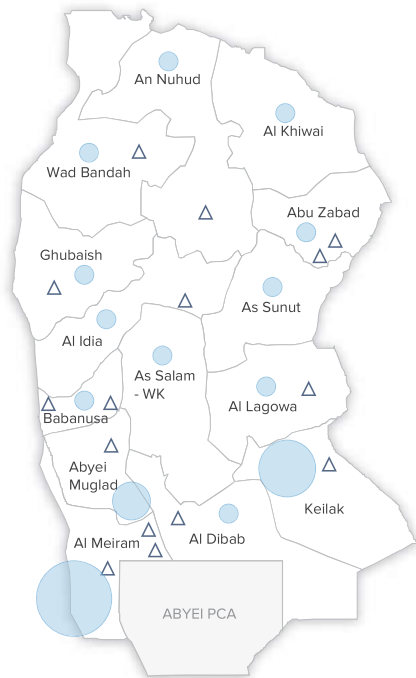
### List of Partners

- Al Manar Voluntary Organization (AMVO)
- Commission for Refugees (CoR)
- Concern Worldwide (CWW)
- Global Aid Hand (GAH)
- International Organization for Migration (IOM)
- Islamic Relief Worldwide (IRW)
- Mutawinat Benevolent Organization (MUTAWINAT)
- State Ministry of Education (SMoE)
- State Ministry of Health (SMoH)
- State Ministry of Social Affairs (MoSA)
- United Nations High Commissioner for Refugees (UNHCR)
- United Nations International Children's Emergency Fund (UNICEF)
- Water and Environmental Sanitation (WES)
- World Food Programme (WFP)
- World Health Organization (WHO)

### Partners Per Sector

6	2
7	2
1	1
2	-

### West Kordofan Refugees Population Size Map



The boundaries and names shown and the designations used on this map do not imply official endorsement or acceptance by the United Nations. Abyei region: Final status of the Abyei area is not yet determined.

**69.7 K**  
# Refugees in WKS  
as of 31 Dec 2021

Refugee Settlement

# Refugees Per Locality

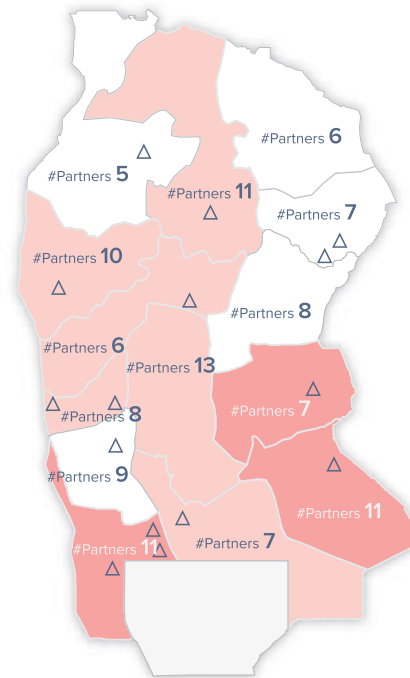
0 - 5K

5K - 10K

10K - 15K

Over 15K

### West Kordofan Prioritization Map



The boundaries and names shown and the designations used on this map do not imply official endorsement or acceptance by the United Nations. Abyei region: Final status of the Abyei area is not yet determined.



Severity Needs Scale

"High" Level 3

"Very High" Level 4

"Severe" Level 5

### Partners Per Sector, Per Locality / Camp

Locality	Protection	Education	Health & Nutrition	Food Security & Livelihoods	Energy & Environment	Shelter & NFIs Non-food Items	WASH Water, Sanitation & Hygiene	Logistic & Camp Management
Abu Zabad	4 IOM, MoSA, UNHCR, UNICEF	1 UNICEF	3 CWW, UNICEF, WHO	1 WFP	1 UNICEF	0 -	1 UNICEF	0 -
Abyei Muglad	5 CoR, IOM, MoSA, UNHCR, UNICEF	1 UNICEF	2 UNICEF, WHO	1 WFP	1 UNICEF	1 CWW	2 WES, UNICEF	0 -
Al Diband	4 IOM, MoSA, UNHCR, UNICEF	1 UNICEF	3 CWW, UNICEF, WHO	1 WFP	1 UNICEF	0 -	1 UNICEF	0 -
Al Idia	4 IOM, MoSA, UNHCR, UNICEF	1 UNICEF	2 UNICEF, WHO	1 WFP	1 UNICEF	0 -	1 UNICEF	0 -
Al Khilwai	4 IOM, MoSA, UNHCR, UNICEF	1 UNICEF	2 UNICEF, WHO	1 WFP	1 UNICEF	0 -	1 UNICEF	0 -
Al Lagowa	4 IOM, MoSA, UNHCR, UNICEF	1 UNICEF	3 GAH, UNICEF, WHO	1 WFP	1 UNICEF	0 -	1 UNICEF	0 -
Al Meiram	6 CoR, IOM, MoSA, MoSA, UNHCR, UNICEF, Mutawinat	2 SMoE, UNICEF	3 GAH, UNICEF, WHO	1 WFP	1 UNICEF	0 -	2 WES, UNICEF	0 -
An Nuhud	6 CoR, IOM, MoSA, MoSA, UNHCR, UNICEF, Mutawinat	1 UNICEF	4 CWW, GAH, UNICEF, WHO	2 IRW, WFP	1 UNICEF	0 -	1 UNICEF	0 -
As Salam_WK	6 CoR, IOM, MoSA, MoSA, UNHCR, UNICEF, Mutawinat	2 SMoE, UNICEF	6 AMVO, CWW, IRW, SMoH, UNICEF, WHO	1 WFP	1 UNICEF	0 -	1 UNICEF	0 -
As Sunut	4 IOM, MoSA, UNHCR, UNICEF	1 UNICEF	4 GAH, IRW, UNICEF, WHO	1 WFP	1 UNICEF	0 -	1 UNICEF	0 -
Babanusa	5 ICoR, IOM, MoSA, UNHCR, UNICEF	1 UNICEF	3 CWW, UNICEF, WHO	1 WFP	1 UNICEF	0 -	1 UNICEF	0 -
Ghubaish	6 CoR, IOM, MoSA, MoSA, UNHCR, UNICEF, Mutawinat	1 UNICEF	3 CWW, UNICEF, WHO	2 IRW, WFP	1 UNICEF	0 -	1 UNICEF	0 -
Keilak	6 CoR, IOM, MoSA, MoSA, UNHCR, UNICEF, Mutawinat	2 SMoE, UNICEF	3 CWW, UNICEF, WHO	1 WFP	1 UNICEF	0 -	2 WES, UNICEF	0 -
Wad Bandah	3 IOM, MoSA, UNICEF	1 SMoE	2 UNICEF, WHO	1 WFP	1 UNICEF	0 -	1 UNICEF	0 -

# Partners 0 1 - 2 3 - 4 5 - 6 7 and above

