

Settlement Overview

In support of the Government of Sudan's response to the ongoing influx of refugees from Ethiopia's Tigray region to eastern Sudan, UNHCR, partners, and other UN agencies set up a new refugee camp in Um Rakuba-Gedaref State at the end of 2020.

UNHCR Information Management team held a camp profiling (GIS) mission to the designated Tunaydbah refugee settlement in February, 2022 to promptly assess, map, and present the available facilities on the ground and analyze the gaps and needs for a better response, based on the minimum Sphere and Humanitarian standards.

Camp Overview


23,750

Individuals (as of 28th Feb 2022)


2.30









Square Kilometres



Credit: UNCHR/Tunaydbah

Infrastructure(14,571 Facilities)

Protection Service Points(36)

-  **1** Registration Centre
-  **9** Protection Desk
-  **7** Women Centre
-  **5** Child Friendly Space
-  **1** Psychosocial Support Centre
-  **2** Ethiopian Orthodox Churches
-  **2** Milling Point
-  **1** Mosque


8

Community Safe Places

Education(11)

-  **4** Early Childhood Development
-  **3** Primary Schools
-  **2** Secondary Schools
-  **2** Youth Centres






Shelter (10,349)

-  **10,003** Emergency Tents
-  **5** Transitional Shelter




344

Durable Shelter(Tukuls)


WASH(3,851)

-  **5** Water Tanks
-  **64** Water Tap Stands
-  **1,568** Latrine
-  **1,822** Shower
-  **392** Handwashing Points

HEALTH(6)

-  **5** Health Facilities
-  **1** Covid Isolation Centre

ENERGY(276)

-  **276** Solar Street Lights

FOOD(3)

-  **1** Food Distribution Area
-  **2** Hot Meal Area

Other

-  **1** Police Station

