





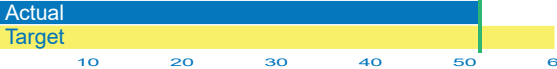





























128,573
Refugees & Asylum Seekers
30,506 HHs

Palorinya Refugee Settlement
Moyo/Obongi Sub-Office


33
Partners

Sector	Actual status per key indicator	Target/Standard (2021)	Actual  against annual target  or standard 
 Education	55% children of school going age enrolled in primary school <i>(ERP Sep '21)</i>	100%	55% 
	The pupil teacher ratio for primary schools was 1:51* <i>(ERP Sep '21)</i> * the ratio is 1:103 when based on trained teachers only	1:59	<div> <div>Actual</div> <div>Target</div>  </div>
 Environment & Energy	3,087 households provided access to energy-saving equipment <i>(Q1-4)</i>	15,000 (target) 1/HH (standard) (incl. host comm.)	21% 
	197 ha of woodlots established and maintained and restored <i>(Q1-4)</i>	600 ha (incl. host comm.)	33% 
 Food Security	122,458 refugees received monthly cash for food and in-kind assistance <i>(3% Cash + 92% food) (In Q4)</i>	128,573 Individuals	92% 
	40.8% of HH with borderline Food Consumption Score <i>(Q4)</i>	18% (2020 target) <20% (standard)	<div> <div>Actual</div> <div>Target/standard</div>  </div>
 Health & Nutrition	The Severe Acute Malnutrition recovery rate was 73% <i>(In Q4)</i>	75% (target) > 75% (standard)	<div> <div>Actual</div> <div>Target/standard</div>  </div>
	The under-five mortality rate was 0.09 per 1,000 children <i>(In Q4)</i>	0.1 (target) < 1.5 (standard)	<div> <div>Actual 0.09</div> <div>Target/standard</div>  </div>
 Livelihoods & Resilience	14,908 refugee households received emergency livelihood support <i>(Q1-4)</i>	13,038 HHs	> 100% 
	1,411 refugees received financial literacy training <i>(Q1-4)</i>	2,000 Individuals	71% 
 Child Protection	1,640 children received individual case management services <i>(Q1-4)</i>	3,294 Individuals	50% 
	282 GBV survivors received appropriate multi-sectoral support <i>(Q1-4)</i>	300 Individuals	94% 
 Protection	9,113 refugees received psychosocial support <i>(Q1-4)</i>	25,000 Individuals	36% 
	1,632 refugees received legal assistance and legal aid services <i>(Q1-4)</i>	18,000 Individuals	9% 
 Shelter, Settlement & NFI	130 refugee households with specific needs assisted with semi-permanent shelter	880 HHs	15% 
	25.1 kms of roads rehabilitated for all-year access to community services <i>(Q3)</i>	29.2 Kms	86% 
 Water, Sanitation & Hygiene	Refugees received 16.6 litres per person per day <i>(In Q4)</i>	20 liters (target) 20 liters (standard)	<div> <div>Actual 16.6</div> <div>Target/standard</div>  </div>
	80% of refugees households had access to latrine <i>(In Q4)</i>	85% (target) ≥ 85% (standard)	80% 
 Cash-Based Interventions	1,884 households received any form of cash and voucher assistance <i>(Q4)</i>	10,400 HHs	18% 
	1,943 households received cash and voucher assistance for basic needs <i>(Q1-4)</i>	2,000 HHs	97% 

04
National
partners

20
International
NGOs

07
UN
Agencies

02
Government
Partners



Partner/Sector	Education	E&E	Food Security	Health & Nutrition	Livelihood	Protection	CP	GBV	SSNFI	WASH	CBI
AFOD			IP								
AIRD									IP		
BRAC								OP			
Better World	OP									OP	
CEFORD					OP	OP					
CFI							OP				
DRC		OP							OP		
FCA	IP	OP					OP	OP			
HHA						OP					
HI	OP					OP					
IDI				OP							
IsraAID							OP				
JAM					OP						
JRS						OP					
LWF		IP			OP	IP	IP	IP	IP	IP	IP
MTI				IP							
ODLG	G			G							
OPM						G	G	G	G		
SCI	OP				OP		IP	IP			IP
Simbi / TWSB	OP										
TPO						IP	IP	IP			
UNDP								A			A
UNFPA				A							
UNHCR	A	A		A		A	A	A	A	A	A
UNICEF				A			A				
UNWOMEN						A		A			
URCS							OP		OP	OP	
VFI											OP
WCH						OP					
WFP			A	A							
WHO				A							
WIU	IP										
WVI					OP						
Total #	8	4	2	8	5	10	10	9	6	4	5

A = United Nations (UN) Agency

GP = Government Partner

IP = UN Implementing Partner

OP = Operational Partner

Alliance Forum for Development (AFOD)

African Initiatives for Relief and Development (AIRD)

Building Resources Across Communities (BRAC)

Better World

Community Empowerment for Rural Development (CEFORD)

ChildFund International (CFI)

Danish Refugee Council (DRC)

FinChurch Aid (FCA)

Hope Health Action (HHA)

Humanity Inclusion (HI)

Infectious Disease Institute (IDI)

IsraAID

Joint Aid Management (JAM)

Jesuit Refugee Society (JRS)

Lutheran World Federation (LWF)

Medical Teams International (MTI)

Obongi District Local Government (ODLG)

Office of the Prime Minister (OPM)

Save the Children International (SCI)

Simbi/TWSB

Transcultural Psychosocial Organization (TPO)

United Nations Development Programme (UNDP)

United Nations population Fund (UNFPA)

United Nations Refugee Agency (UNHCR)

United Nations Children Emergency Fund (UNICEF)

The United Nations Entity for Gender Equality and the Empowerment of Women (UNWOMEN)

Uganda Redcross Society (URCS)

Vision Fund International (VFI)

War child Holand (WCH)

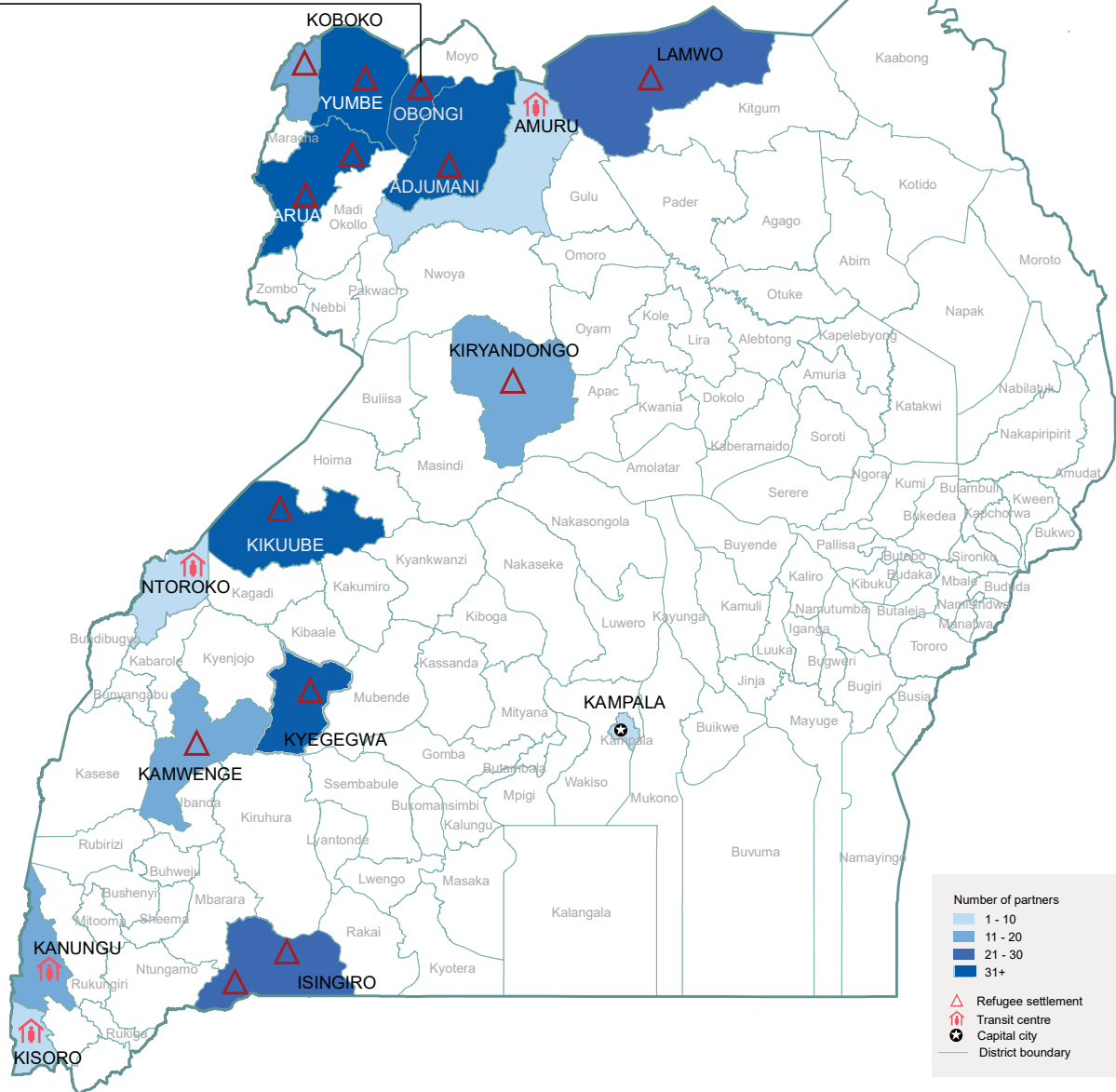
World Food Programme (WFP)

World Health Organization (WHO)

Windle International Uganda (WIU)

World Vision International (WVI)

Palorinya Refugee Settlement



The boundaries and names shown and the designations on this map do not imply official endorsement or acceptance by the United Nations