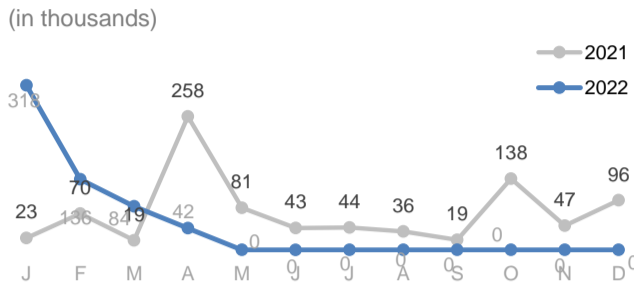


View the interactive dashboard here: <https://unhcr.github.io/dataviz-somalia-prmn/index.html>

**TOTAL DISPLACEMENTS**

**46,000** in April  
**584,000** (Jan - April 2022)  
**874,000** (Jan - Dec 2021)

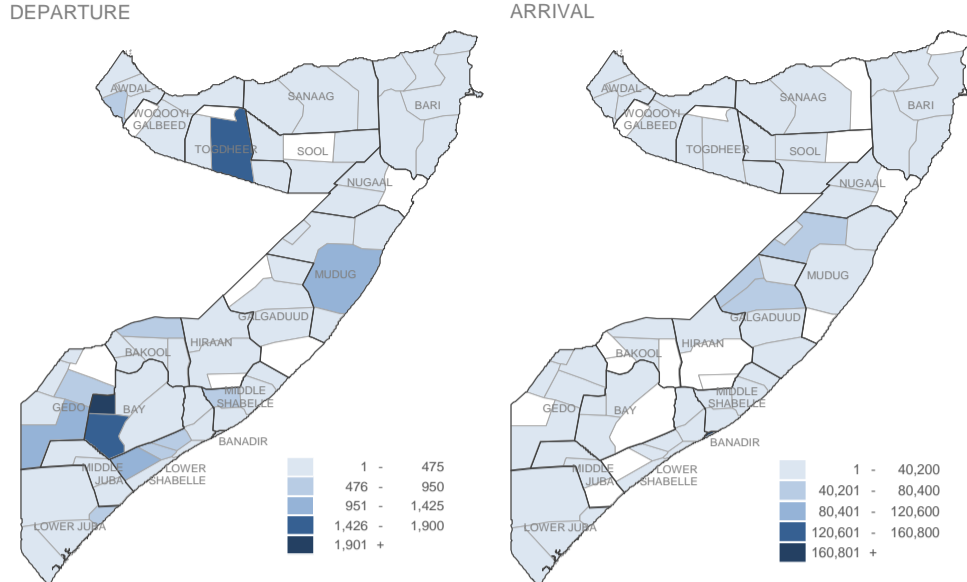
The UNHCR-led PRMN implemented in partnership with NRC reported 45,619 new internal displacements in the month of April 2022. Of these, 25,468 were triggered by drought or lack of livelihood while 18,524 were related to conflict / insecurity and 1,591 were displaced due to other reasons as well as 36 displaced due to floods.



**BY REGION (April 2022)**

DEP	ARR
Hiraan	1,400   870
Lower Shabelle	58,160   3,980
Middle Shabelle	11,210   6,820
Gedo	18,930   56,210
Bay	150,150   25,110
Bari	6,300   7,720
Lower Juba	10,690   15,280
Galgaduud	134,670   135,730
Mudug	102,010   100,920
Bakool	22,180   6,960
Sanaag	3,360   3,520
Middle Juba	6,290   5,620
Banadir	3,260   160,870
Awdal	2,190   2,180
Togdheer	40,150   39,200
Sool	5,750   7,000
Nugaal	3,760   2,290
Woq. Galbeed	250   420

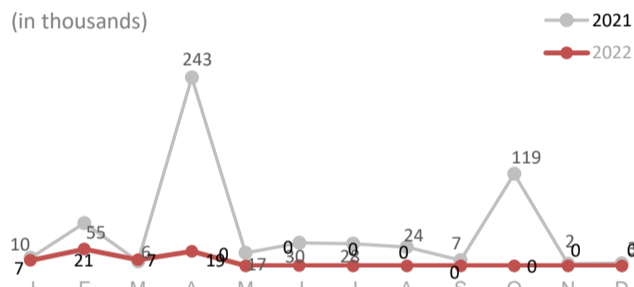
**BY DISTRICT (April 2022)**



**CONFLICT / INSECURITY DISPLACEMENTS**

**19,000** in April  
**54,000** (Jan - April 2022)  
**544,000** (Jan - Dec 2021)

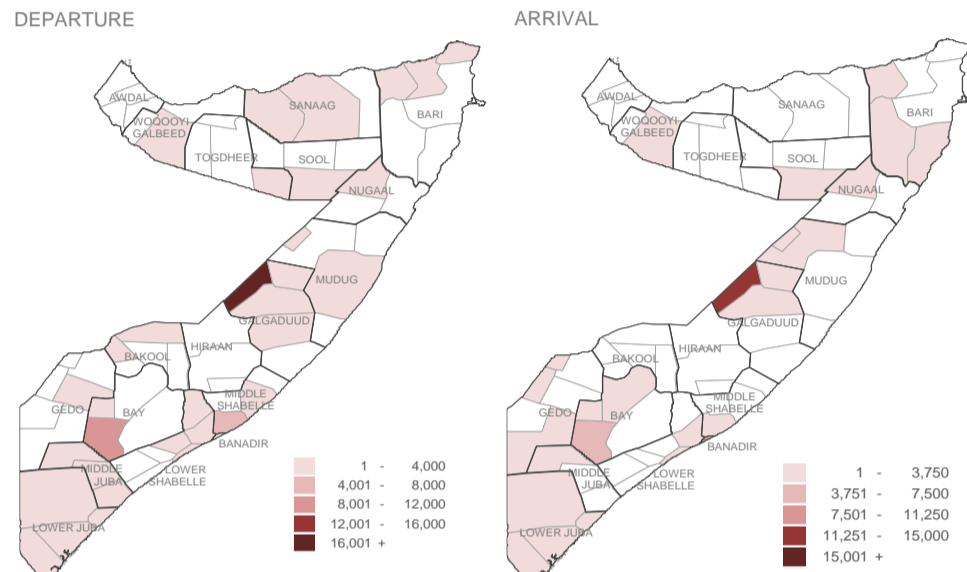
Major displacements in April occurred in Mudug (9,094), Bay (5,998) and Bakool (1,549) regions particularly due to military offensive activities.



**BY REGION (April 2022)**

DEP	ARR
Lower Shabelle	2,300   270
Bay	18,390   5,330
Galgaduud	14,650   0
Gedo	10   460
Bakool	1,770   0
Lower Juba	740   1,290
Sool	90   780
Sanaag	210   120
Middle Juba	300   640
Togdheer	20   0
Mudug	9,770   9,450
Banadir	160   0
Middle Shabelle	4,740   1,870
Hiraan	10   0
Bari	50   60
Nugaal	890   0
Awdal	0   0
Woq. Galbeed	0   120

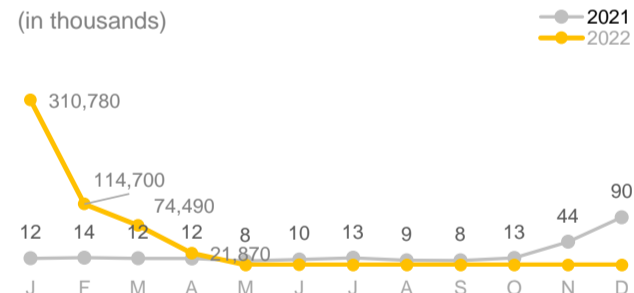
**BY DISTRICT (April 2022)**



**DROUGHT RELATED DISPLACEMENTS**

**25,000** in April  
**526,000** (Jan - April 2022)  
**245,000** (Jan - Dec 2021)

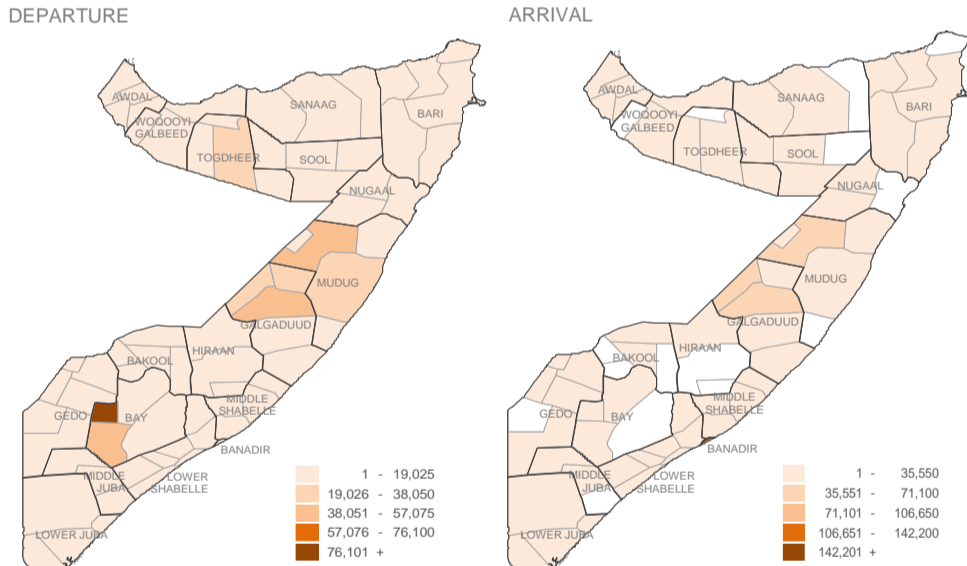
The highest displacements in April owing to drought were recorded in Bay (4,563), Lower Shabelle (3,286), Togdheer (2,115), and Gedo (1,854) regions.



**BY REGION (April 2022)**

DEP	ARR
Bay	131,670   19,740
Bari	5,970   7,370
Sanaag	3,030   3,320
Bakool	20,380   6,960
Awdal	2,140   2,130
Sool	5,140   5,870
Gedo	18,850   55,650
Lower Shabelle	55,860   3,710
Mudug	90,420   89,760
Togdheer	40,040   38,940
Hiraan	1,390   870
Nugaal	1,660   1,220
Lower Juba	9,790   13,710
Woq. Galbeed	230   290
Middle Juba	5,870   4,920
Banadir	3,080   142,260
Middle Shabelle	6,380   4,880
Galgaduud	119,940   120,240

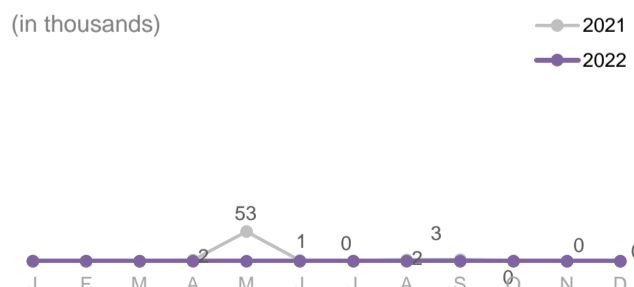
**BY DISTRICT (April 2022)**



**FLOOD DISPLACEMENTS**

**36** in April  
**36** (Jan - April 2022)  
**62,100** (Jan - Dec 2021)

For the month of April, there were 36 displacements registered as a result of floods in Awdal



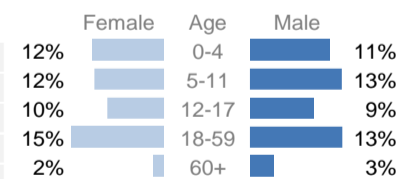
**BY REGION (April 2022)**

DEP	ARR
Hiraan	0   0
Lower Shabelle	0   0
Middle Shabelle	0   0
Gedo	0   0
Lower Juba	0   0
Bari	0   0
Mudug	0   0
Banadir	0   0
Middle Juba	0   0
Galgaduud	0   0
Bakool	0   0
Bay	0   0
Awdal	36   36
Sool	0   0
Woq. Galbeed	0   0
Sanaag	0   0
Togdheer	0   0
Nugaal	0   0

**PRIORITY NEED ON ARRIVAL (April 2022 in %)**

Region	Food	Water	Shelter	Health	Transport	Other
Awdal	77	0	0	0	23	0
Bakool	100	0	0	0	0	0
Banadir	41	10	29	19	0	0
Bari	20	17	17	42	4	0
Bay	99	0	0	1	0	0
Galgaduud	0	0	0	0	100	0
Gedo	68	16	0	15	0	0
Hiraan	0	0	0	0	0	0
Lower Juba	82	0	17	0	0	0
Lower Shabelle	11	41	1	41	5	0
Middle Juba	100	0	0	0	0	0
Middle Shabelle	25	40	28	5	2	0
Mudug	13	0	32	2	53	0
Nugaal	14	2	84	0	0	0
Sanaag	53	8	9	0	29	1
Sool	96	0	0	4	0	0
Togdheer	18	76	0	0	6	0
Woq. Galbeed	6	25	0	0	69	0

**AGE & GENDER (2022)\***



Women & children 84%  
\* disaggregated data for displaced persons are based on those displacement reports where data has been collected at household level

**NEED**

Food	Protection
Water	Livelihood
Shelter	Humanitarian Aid
Health	Transport
Other	

**About PRMN**

The PRMN (Protection & Return Monitoring Network) is a UNHCR-led project which identifies and reports on displacements (including returns) of populations in Somalia. The network also identifies and reports on protection risks and incidents underlying such movements. Only figures collected by PRMN are reported above. Not all displacements in Somalia are captured. This dashboard should be read in conjunction with the Notes on PRMN Methodology (<https://data2.unhcr.org/en/documents/details/53888>) which outline the approach and certain limitations. The figures shown are for numbers of individuals and are based on interviews with key informants and/or displaced households at destination (unless otherwise noted). Further information and datasets available on request use contact below.

Partner  
**NRC** NORWEGIAN REFUGEE COUNCIL

UNHCR is grateful for the generous contributions of donors who have directly contributed to the UNHCR Somalia operation in 2022

