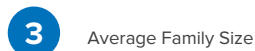


1/2

Khartoum State


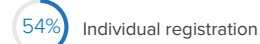
Refugees and Asylum-seekers¹



Registration Status

164,588

Individuals registered



Population Distribution



100% of population live out of camps

Persons With Disabilities

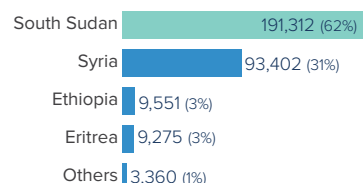


4% of registered population are persons with disabilities

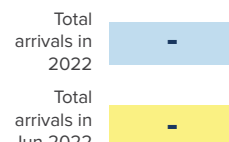
Unaccompanied and Separated Children



Country of Origin

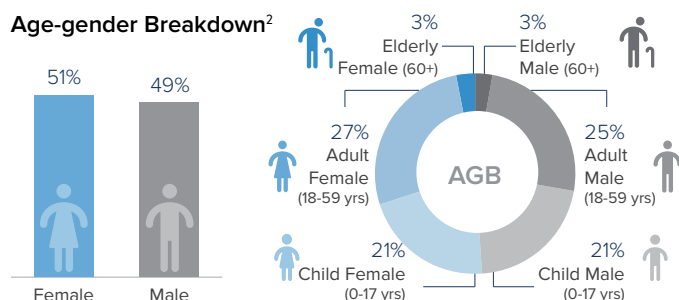


New Arrivals 2022

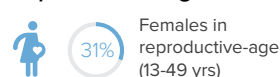


¹ Government sources estimate the number of South Sudanese refugees in Sudan to be higher; however, data requires verification.

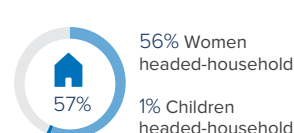
Age-gender Breakdown²



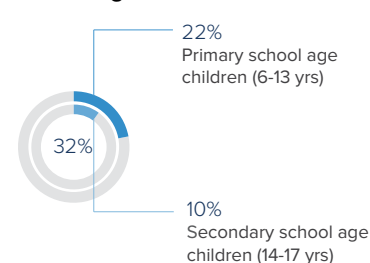
Reproductive-age Women/Girls²



Household Distribution²

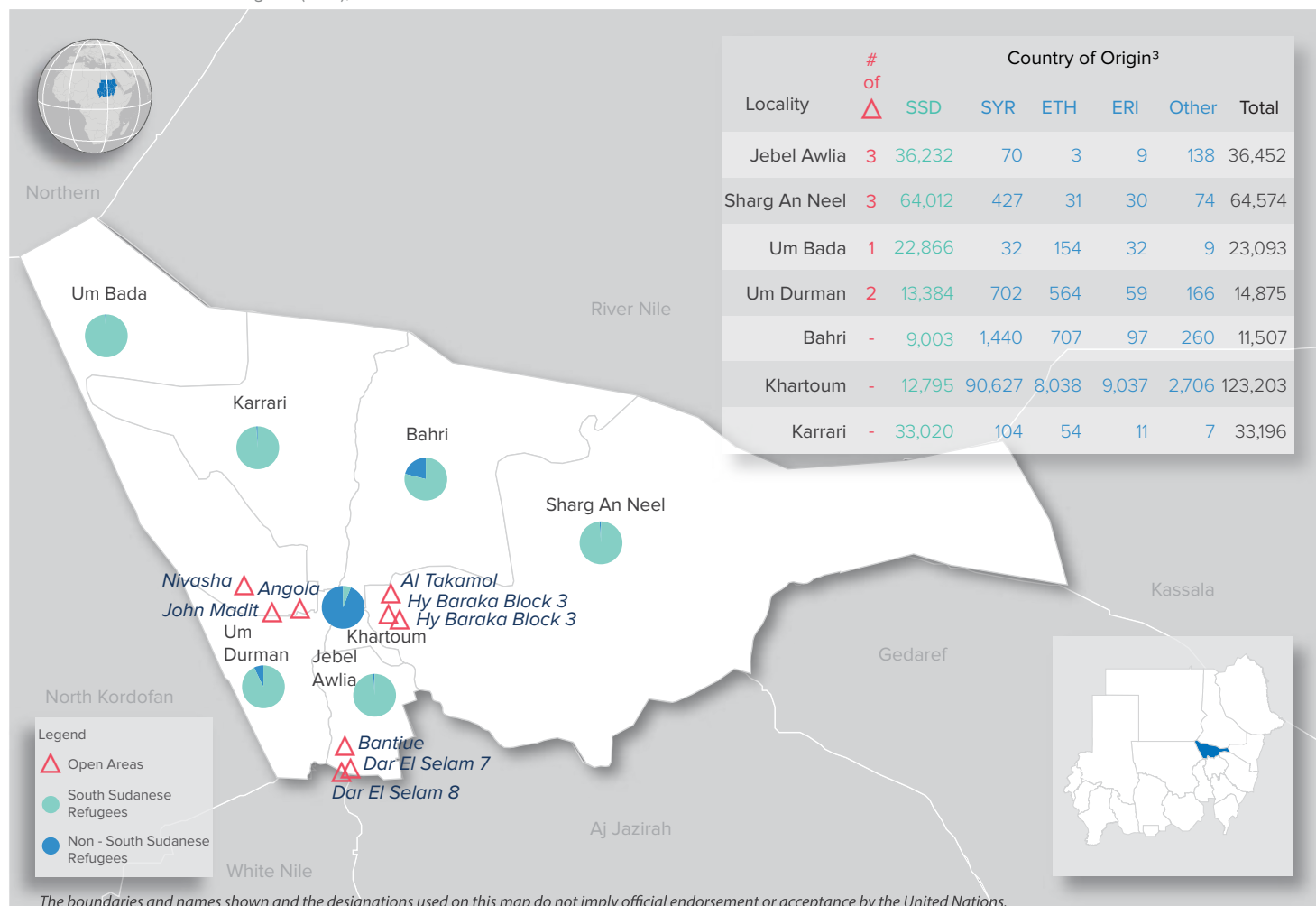


School-age Children²



² Population distribution statistics are based on registered individuals only.

Sources: Commission of Refugees (CoR), UNHCR



The boundaries and names shown and the designations used on this map do not imply official endorsement or acceptance by the United Nations.

³ Country of origin: South Sudan (SSD), Syria (SYR), Ethiopia (ETH), Eritrea (ERI).

This document and further information are available on UNHCR Sudan data-portal, please click on the link <https://data2.unhcr.org/en/country/sdn>, or scan the QR code. For Feedback Contact: UNHCR - Sudan, Information Management Unit, SUDKHIM@unhcr.org



Overview Refugees and Asylum-seekers Per State

as of 30 June 2022

2/2

Khartoum State

Population Figures By Locality and Open Area / Location


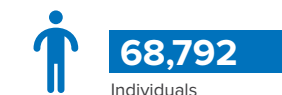
Locality	Open Area	Total Refugees
Jebel Awlia	Total (locality)	36,452
	Bantiu open area	12,303
	Dar El Selam 7 open area	3,509
	Dar El Selam 8 open area	1,725
Sharg An Neel	Total (locality)	64,574
	Al Takamol open area	2,969
	Hy Baraka Block 3 open area	3,499
	Hy Baraka Block 4 open area	1,213
Um Bada	Total (locality)	23,093
	Naivasha open area	15,420
Um Durman	Total (locality)	14,875
	Angola open area	142
	John Madit open area	299
Khartoum North (Bahri)	Total (locality)	11,507
Khartoum	Total (locality)	123,203
Karrari	Total (locality)	33,196



1/2

Gedaref State


Refugees and Asylum-seekers¹



Registration Status

60,174

Individuals registered



Population Distribution

44% of population live in camps



56% of population live out of camps

Persons with Disabilities


1,032

1% of registered population are persons with disabilities

Unaccompanied and Separated Children


711

Country of Origin

Ethiopia **50,114 (73%)**

Eritrea **13,840 (20%)**

South Sudan **4,833 (7%)**

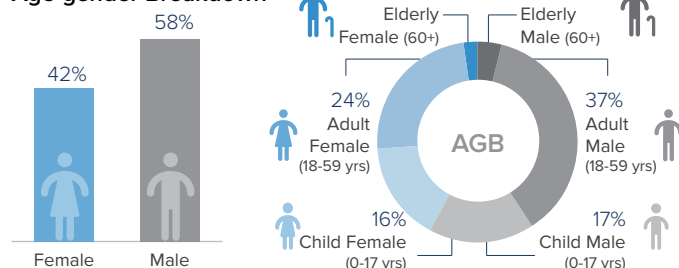
Other **5**

New Arrivals 2022

Total arrivals in 2022 **308**

Total arrivals in Jun 2022 **29**
¹ Government sources estimate the number of South Sudanese refugees in Sudan to be higher; however, data requires verification.

Age-gender Breakdown²


² Population distribution statistics are based on registered individuals only.

Sources: Commission of Refugees (CoR), UNHCR

Reproductive- age Women/Girls²



27% Females in reproductive-age (13-49 yrs)

Household Distribution²

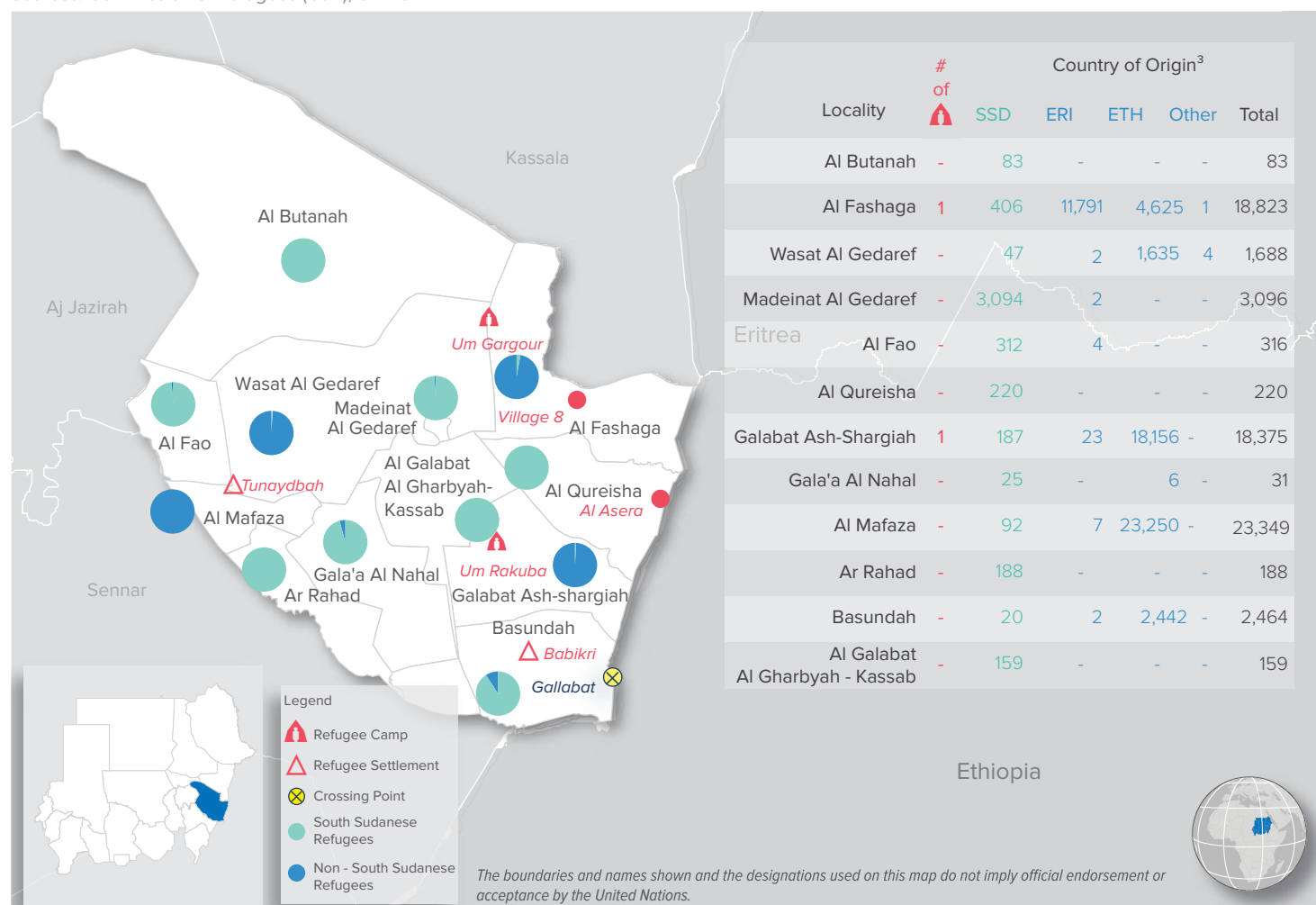

43% 41% Women headed-household
2% Children headed-household

School-age Children²



14% Primary school age children (6-13 yrs)

8% Secondary school age children (14-17 yrs)


³ Country of origin: South Sudan (SSD), Ethiopia (ETH), Eritrea (ERI).

This document and further information are available on UNHCR Sudan data-portal, please click on the link <https://data2.unhcr.org/en/country/sdn>, or scan the QR code. For Feedback Contact: UNHCR - Sudan, Information Management Unit, SUDKHIM@unhcr.org


Overview Refugees and Asylum-seekers Per State

as of 30 June 2022

2/2

Gedaref State

Population Figures By Locality and Camps / Settlements

Locality	Camp / Settlement	Total Refugees
Al Butanah	Total (locality)	83
Al Fashaga	Total (locality)	18,823
	Um Gargur camp	12,165
	Village 8 transit center	3,143
Wasat Al Gedaref	Total (locality)	1,688
Madeinat Al Gedaref	Total (locality)	3,096
Al Fao	Total (locality)	316
Al Qureisha	Total (locality)	220
Galabat Ash-Shargiah	Total (locality)	18,375
	Um Rakuba camp	18,173
Gala'a Al Nahal	Total (locality)	31
Al Mafaza	Total (locality)	23,349
	Tunaydbah settlement	23,250
Ar Rahad	Total (locality)	188
Basundah	Total (locality)	2,464
	Babikri settlement	2,442
Al Galabat Al Gharbyah - Kassab	Total (locality)	159

Sources: Commission of Refugees (CoR), UNHCR

 This document and further information are available on UNHCR Sudan data-portal, please click on the link <https://data2.unhcr.org/en/country/sdn>, or scan the QR code.
 For Feedback Contact: UNHCR - Sudan, Information Management Unit, SUDKHIM@unhcr.org


1/2

Kassala State

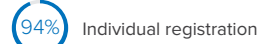
Refugees and Asylum-seekers¹



Registration Status

105,048

Individuals registered



Population Distribution

88% of population live in camps



12% of population live out of camps

Persons with Disabilities


2,666

3% of registered population are persons with disabilities

Unaccompanied and Separated Children


1,315

Country of Origin

Eritrea **103,340 (93%)**

South Sudan **4,036 (4%)**

Ethiopia **3,453 (3%)**

Other **536**

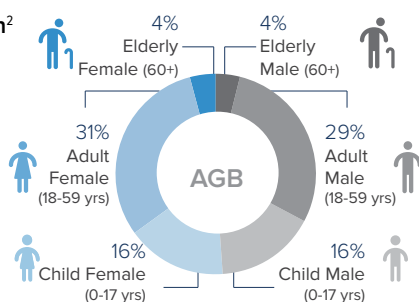
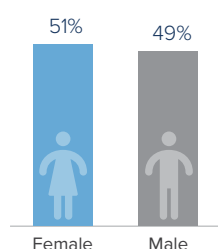
New Arrivals 2022

Total arrivals in 2022 **4,702**

Total arrivals in Jun 2022 **571**
¹ Government sources estimate the number of South Sudanese refugees in Sudan to be higher; however, data requires verification.

² Figures have been revised based on verification exercise conducted in East Sudan (in Um Rakuba camp, Tunaybah settlement and transit centers) for Ethiopian refugee arrivals.

Age-gender Breakdown²



Reproductive-age Women/Girls²



33% Females in reproductive-age (13-49 yrs)

Household Distribution²


53% 52% Women headed-household
1% Children headed-household

School-age Children²

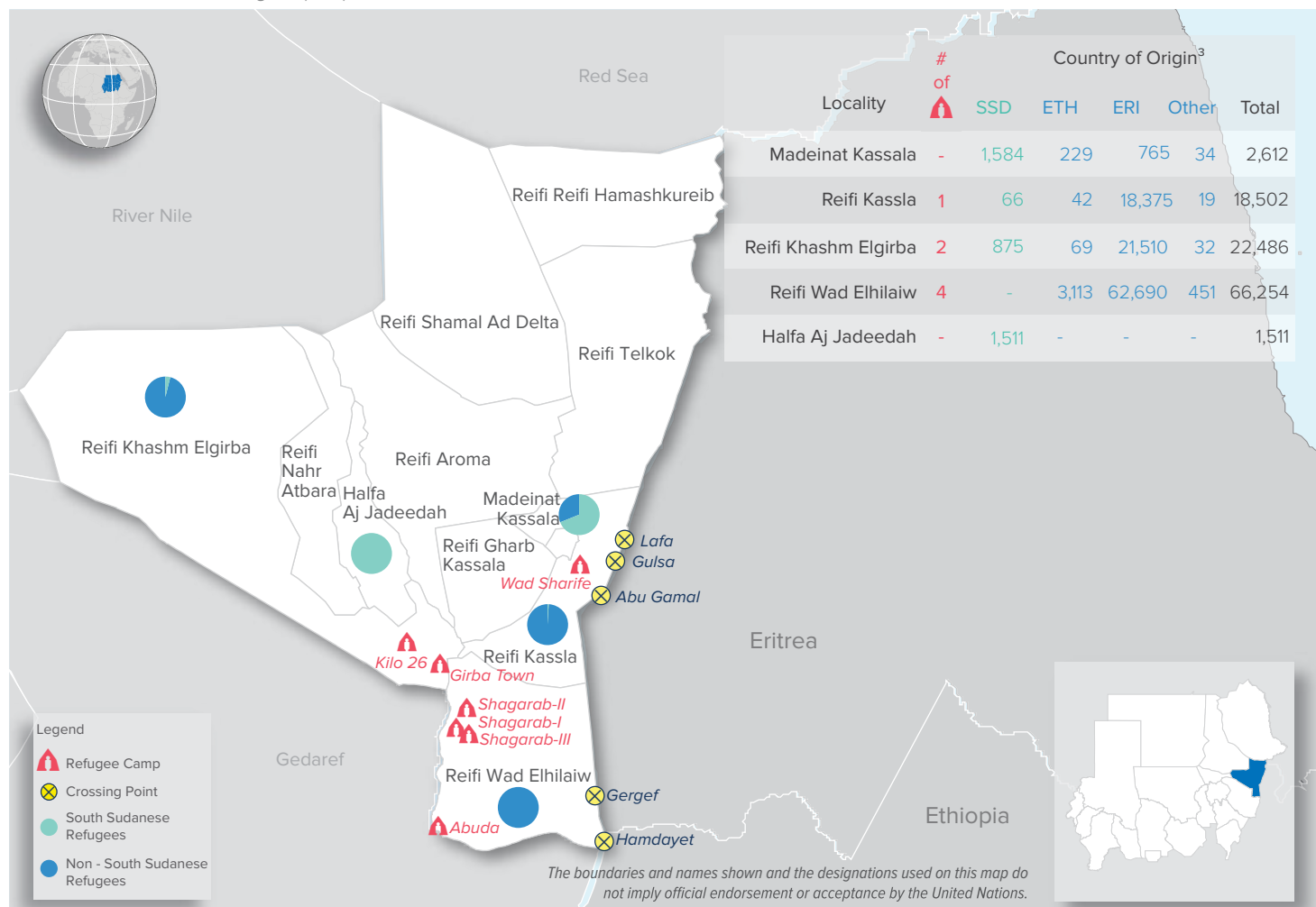


18% Primary school age children (6-13 yrs)

9% Secondary school age children (14-17 yrs)

² Population distribution statistics are based on registered individuals only.

Sources: Commission of Refugees (CoR), UNHCR


³ Country of origin: South Sudan (SSD), Ethiopia (ETH), Eritrea (ERI).

This document and further information are available on UNHCR Sudan data-portal, please click on the link <https://data2.unhcr.org/en/country/sdn>, or scan the QR code.

For Feedback Contact: UNHCR - Sudan, Information Management Unit, SUDKHM@unhcr.org


Kassala State

Population Figures By Locality and Camps / Settlements

Locality	Camp	Total Refugees
Madeinat Kassala	Total (locality)	2,612
Reifi Kassla	Total (locality)	18,502
	Wad Sherife camp	18,436
	Total (locality)	22,486
Reifi Khashm Elgirba	Kilo 26 camp	9,856
	Girba camp	6,248
	Total (locality)	66,254
Reifi Wad Elhilaiw	Shagarab 1 camp	41,309
	Shagarab 2 camp	13,690
	Shagarab 3 camp	6,357
	Abuda camp	2,618
	Hamdayet reception center	2,281
Halfa Aj Jadeedah	Total (locality)	1,511

The figures in red color present the refugee population in camps and settlements.

Sources: Commission of Refugees (CoR), UNHCR

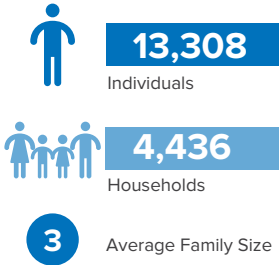
This document and further information are available on UNHCR Sudan data-portal, please click on the link <https://data2.unhcr.org/en/country/sdn>, or scan the QR code.
 For Feedback Contact: UNHCR - Sudan, Information Management Unit, SUDKHIM@unhcr.org



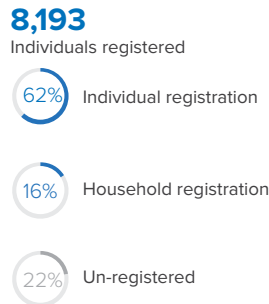
1/2

Blue Nile State

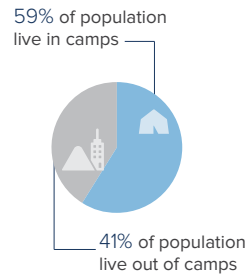
Refugees and Asylum-seekers¹



Registration Status



Population Distribution



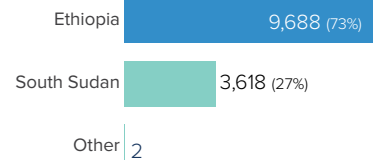
Persons With Disabilities



Unaccompanied and Separated Children



Country of Origin

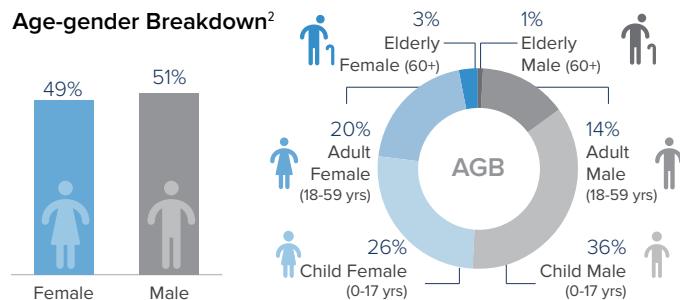


New Arrivals 2022



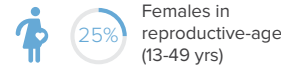
¹ Government sources estimate the number of South Sudanese refugees in Sudan to be higher; however, data requires verification.

Age-gender Breakdown²

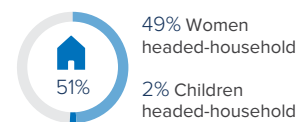


² Population distribution statistics are based on registered individuals only.

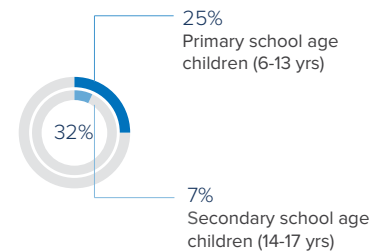
Reproductive-age Women/Girls²



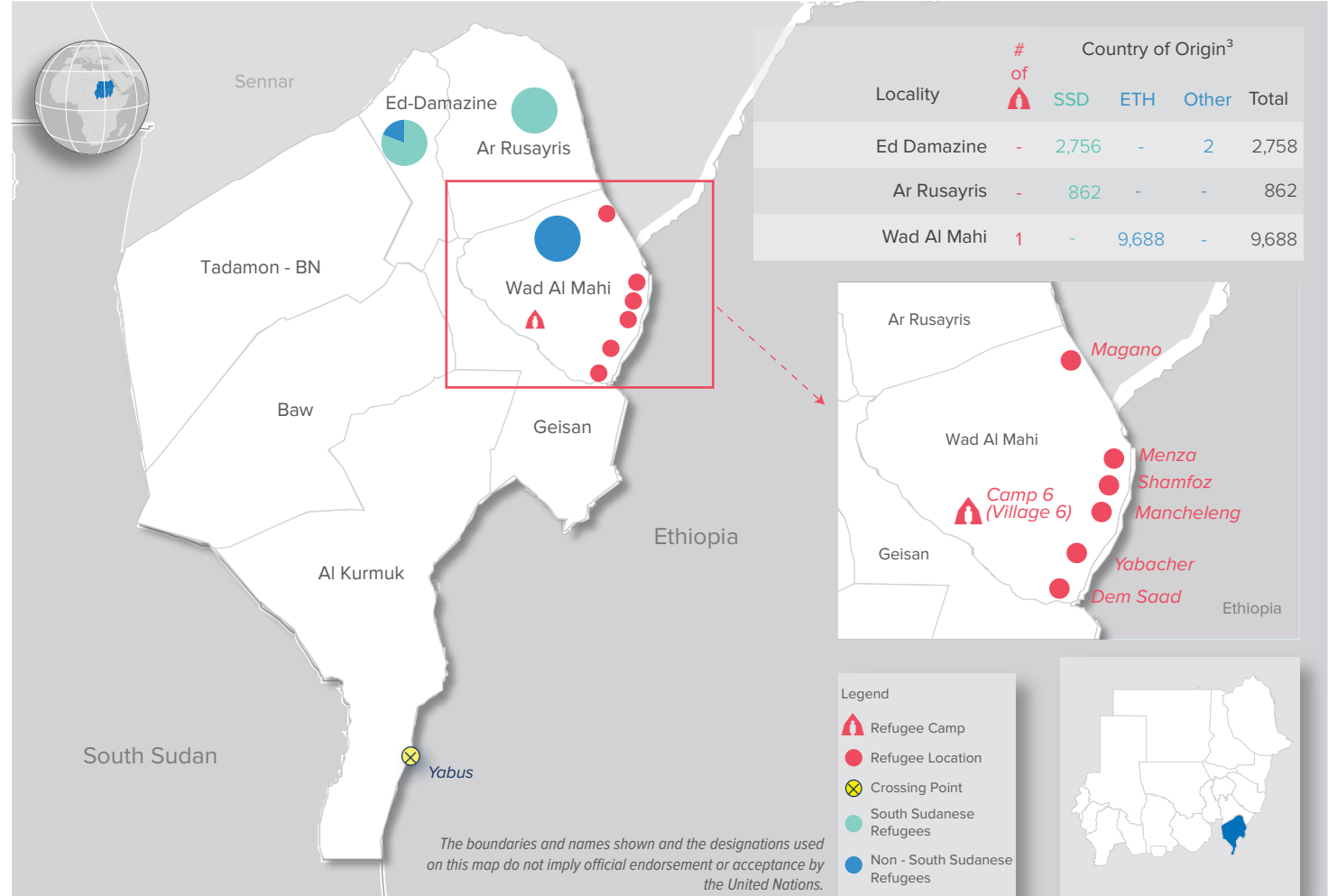
Household Distribution²



School-age Children²



Sources: Commission of Refugees (CoR), UNHCR



³ Country of origin: South Sudan (SSD), Ethiopia (ETH).



Blue Nile State

Population Figures By Locality and Camps / Settlements *

Locality	Camp / Location	Total Refugees
Ed Damazine	Total (locality)	2,758
	Hayi Elfadros and Villages	2,756
Ar Rusayris	Total (locality)	862
Wad Al Mahi	Total (locality)	9,688
	Camp 6 (Village 6)	7,803

The figures in red color present the refugee population in camps and settlements.

Sources: Commission of Refugees (CoR), UNHCR

This document and further information are available on UNHCR Sudan data-portal, please click on the link <https://data2.unhcr.org/en/country/sdn>, or scan the QR code.
 For Feedback Contact: UNHCR - Sudan, Information Management Unit, SUDKHIM@unhcr.org



1/2

White Nile State


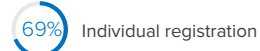
Refugees and Asylum-seekers¹



Registration Status

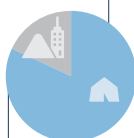
195,831

Individuals registered



Population Distribution

82% of population live in camps



18% of population live out of camps

Persons with Disabilities


2,745

1% of registered population are persons with disabilities

Unaccompanied and Separated Children

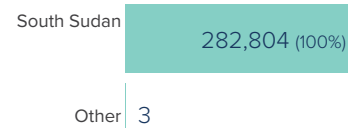

6,277

New Arrivals 2022

 Total arrivals in 2022 **12,188**

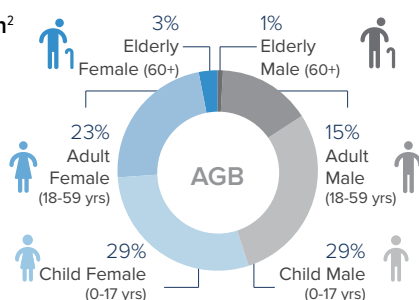
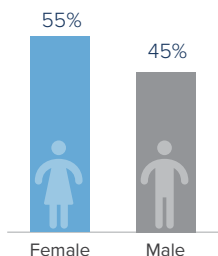
 Total arrivals in Jun 2022 **1,634**

Country of Origin



¹ Government sources estimate the number of South Sudanese refugees in Sudan to be higher; however, data requires verification.

Age-gender Breakdown²



Reproductive-age Women/Girls²



29% Females in reproductive-age (13-49 yrs)

Household Distribution²

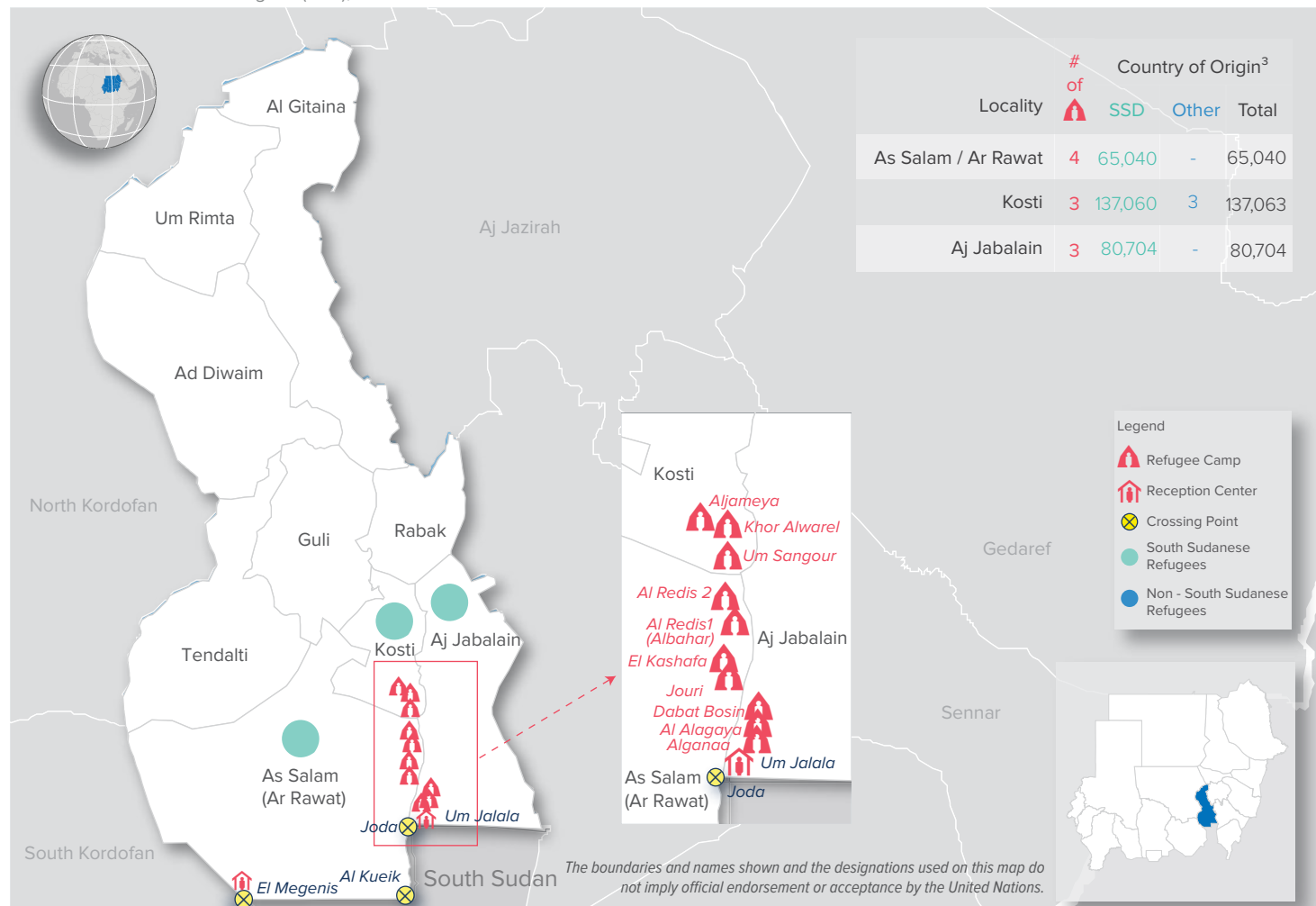

 54% Women headed-household
 0.5% Children headed-household

School-age Children²


 32% Primary school age children (6-13 yrs)
 12% Secondary school age children (14-17 yrs)

² Population distribution statistics are based on registered individuals only.

Sources: Commission of Refugees (CoR), UNHCR



³ Country of origin: South Sudan (SSD)

This document and further information are available on UNHCR Sudan data-portal, please click on the link <https://data2.unhcr.org/en/country/sdn>, or scan the QR code.
 For Feedback Contact: UNHCR - Sudan, Information Management Unit, SUDKHIM@unhcr.org



White Nile State

Population Figures By Locality and Camps / Settlements

Locality	Camp / Location	Total Refugees
As Salam / Ar Rawat	Total (locality)	65,040
	Al Kashafa camp	13,964
	Al Redis 1 (Albahar) camp	11,653
	Al Redis 2 camp	27,203
	Jouri camp	12,220
Kosti	Total (locality)	137,063
	Al Jameya camp	12,006
	Khor Al Waral camp	39,984
	Um Sangour camp	32,954
Aj Jabalain	Total (locality)	80,704
	Alagaya camp	39,586
	Dabat Bosin camp	27,443
	Alganna (new camp)	13,675

The figures in red color present the refugee population in camps and settlements.

Sources: Commission of Refugees (CoR), UNHCR

This document and further information are available on UNHCR Sudan data-portal, please click on the link <https://data2.unhcr.org/en/country/sdn>, or scan the QR code.

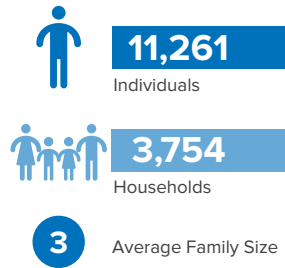
For Feedback Contact: UNHCR - Sudan, Information Management Unit, SUDKHIM@unhcr.org



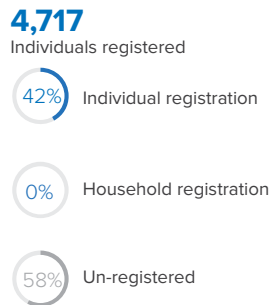
1/2

Central Darfur State

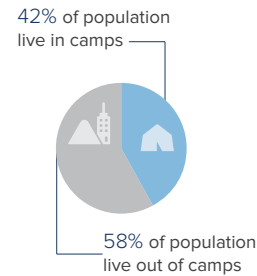
Refugees and Asylum-seekers¹



Registration Status



Population Distribution



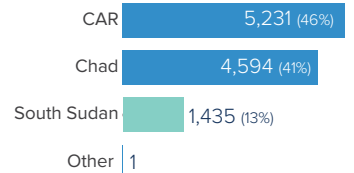
Persons with Disabilities



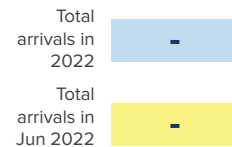
Unaccompanied and Separated Children



Country of Origin

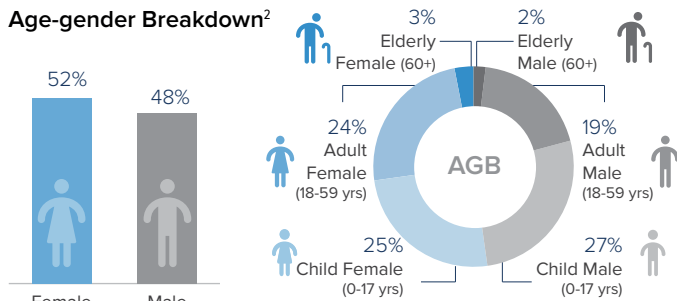


New Arrivals 2022



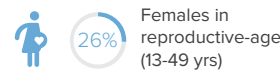
¹ Government sources estimate the number of South Sudanese refugees in Sudan to be higher; however, data requires verification.

Age-gender Breakdown²

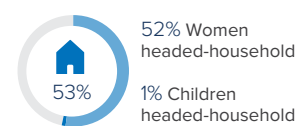


² Population distribution statistics are based on registered individuals only.

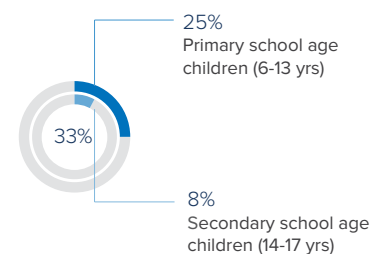
Reproductive-age Women/Girls²



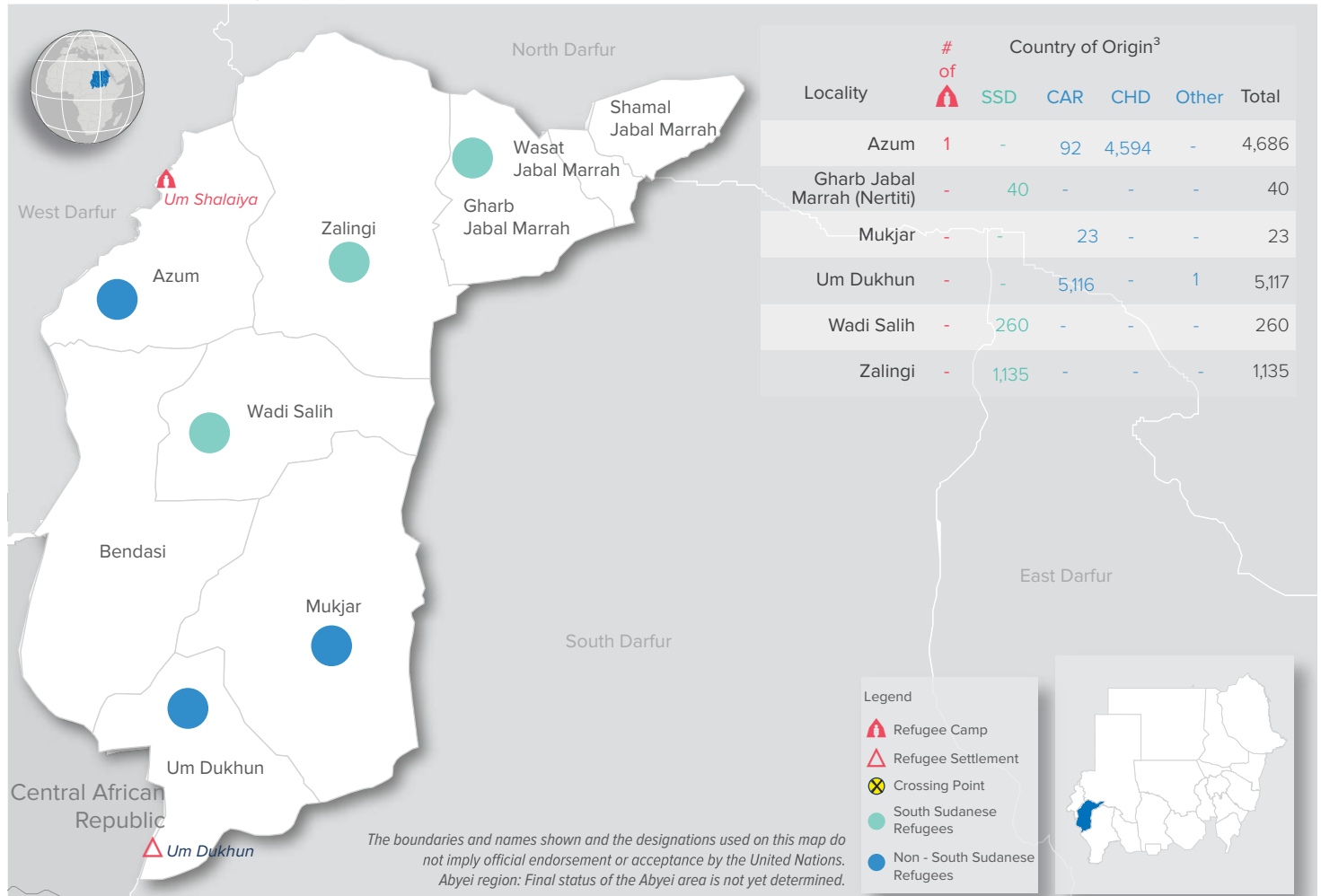
Household Distribution²



School-age Children²



Sources: Commission of Refugees (CoR), UNHCR



³ Country of origin: South Sudan (SSD), Central African Republic (CAR), Chad (CHD).



Overview Refugees and Asylum-seekers Per State

as of 30 June 2022

2/2

Central Darfur State

Population Figures By Locality and Camps / Settlements

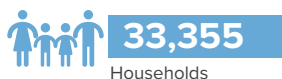
Locality	Camp	Total Refugees
Azum	Total (locality)	4,686
	Um Shalaya Camp	4,686
Gharb Jabal Marrah (Nertiti)	Total (locality)	40
Mukjar	Total (locality)	23
Um Dukhun	Total (locality)	5,117
Wadi Salih	Total (locality)	260
Zalingi	Total (locality)	1,135



1/2

East Darfur State

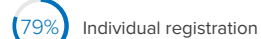
Refugees and Asylum-seekers¹



Registration Status

79,507

Individuals registered



Population Distribution

57% of population live in camps



43% of population live out of camps

Persons with Disabilities



2% of registered population are persons with disabilities

Unaccompanied and Separated Children



Country of Origin

 South Sudan **99,943 (100%)**

Other 122

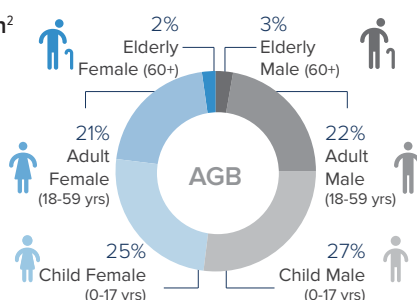
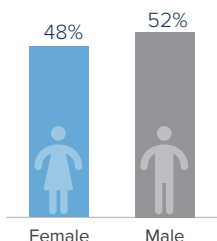
New Arrivals 2022

 Total arrivals in 2022 **2,745**

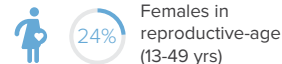
 Total arrivals in Jun 2022 **268**

¹ Government sources estimate the number of South Sudanese refugees in Sudan to be higher; however, data requires verification.

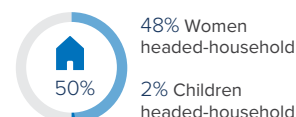
Age-gender Breakdown²



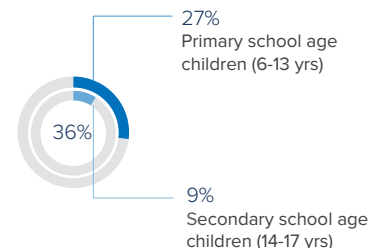
Reproductive-age Women/Girls²



Household Distribution²

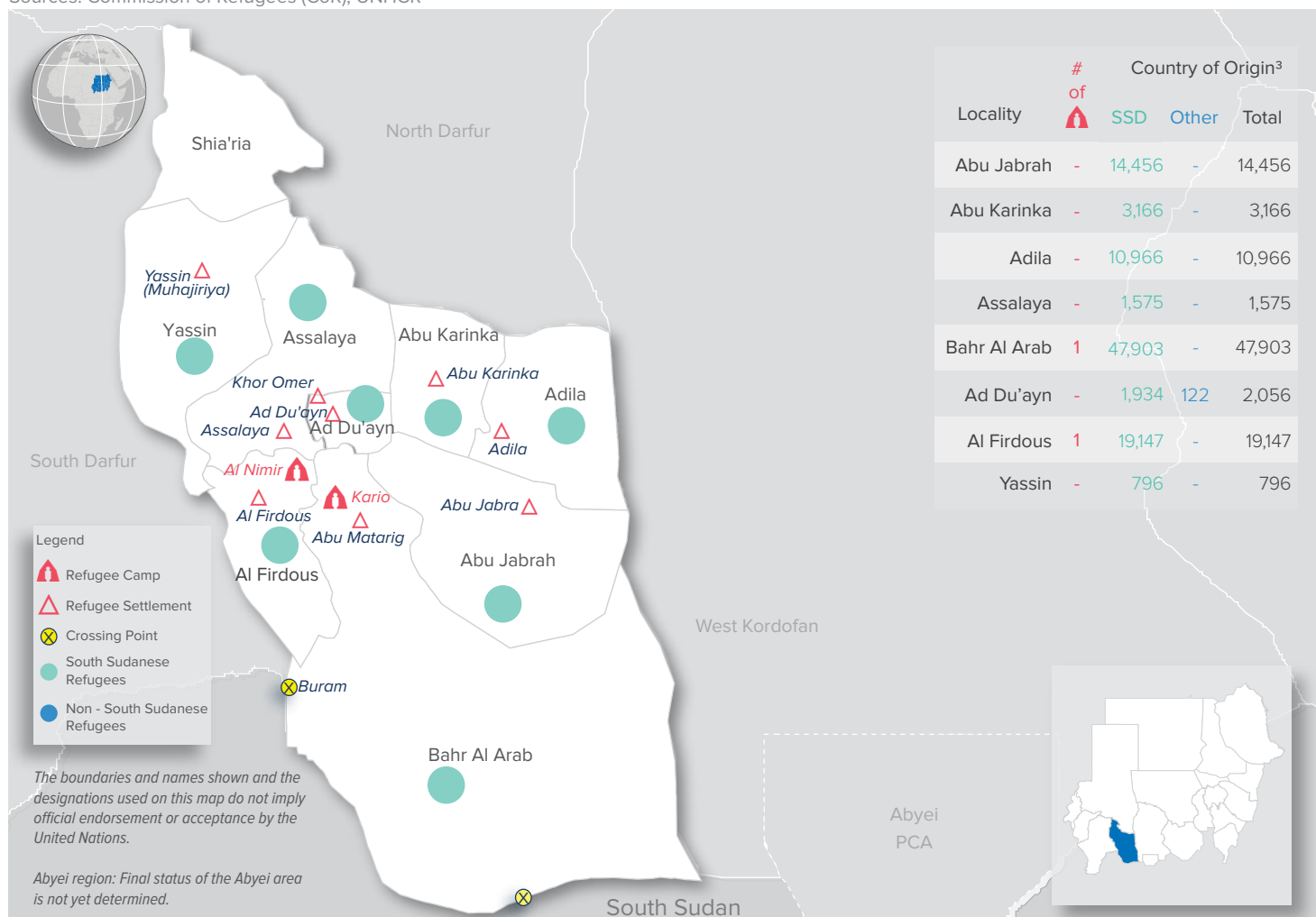


School-age Children²



² Population distribution statistics are based on registered individuals only.

Sources: Commission of Refugees (CoR), UNHCR



³ Country of origin: South Sudan (SSD).



2/2

East Darfur State

Population Figures By Locality and Camps / Settlements

Locality	Camp / Settlement	Total Refugees
Abu Jabrah	Total (locality)	14,456
Abu Karinka	Total (locality)	3,166
Adila	Total (locality)	10,966
Assalaya	Total (locality)	1,575
	Total (locality)	47,903
Bahr Al Arab	Abu Matarig settlement	2,449
	Kario camp	45,454
	Total (locality)	2,056
	El Daein	803
Ad Du'ayn	Khor Omer settlement	423
	Nefasha	380
	Al Jalabi	450
	Total (locality)	19,147
Al Firdous	Al Nimir Camp	11,706
Yassin	Total (locality)	796



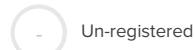


1/2

North Darfur State

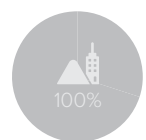
Refugees and Asylum-seekers¹



Registration Status



Population Distribution



100% of population live out of camps

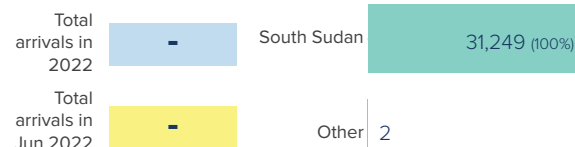
Persons With Disabilities



Unaccompanied and Separated Children

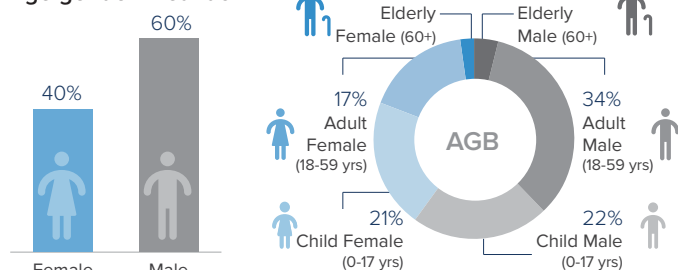


New Arrivals 2022



¹ Government sources estimate the number of South Sudanese refugees in Sudan to be higher; however, data requires verification.

Age-gender Breakdown²

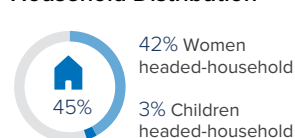


² Population distribution statistics are based on registered individuals only.

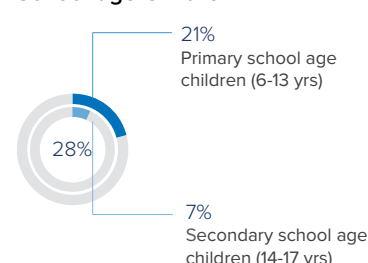
Reproductive-age Women/Girls²



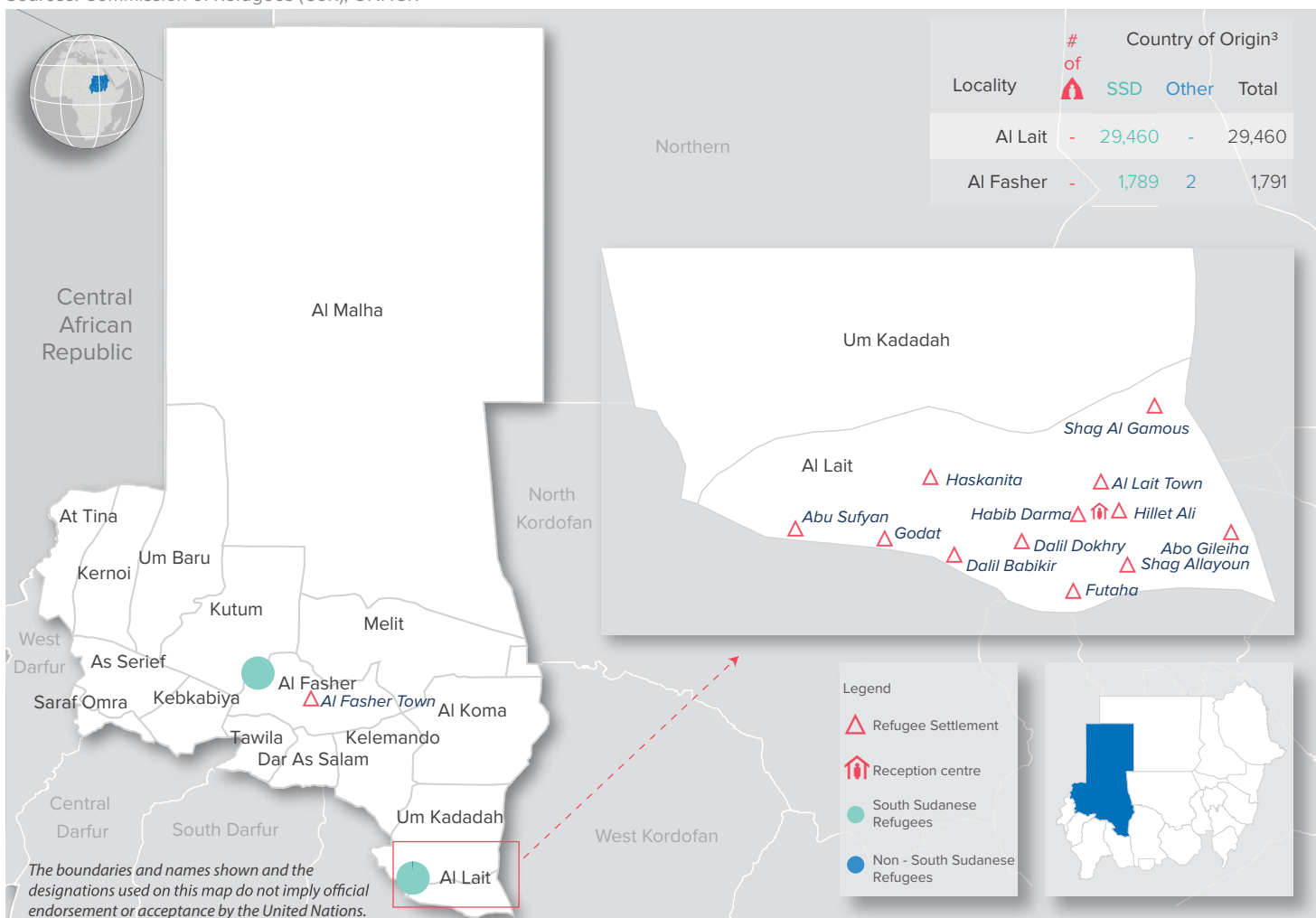
Household Distribution²



School-age Children²



Sources: Commission of Refugees (CoR), UNHCR



³ Country of origin: South Sudan (SSD), Ethiopia (ETH).



Overview Refugees and Asylum-seekers Per State

as of 30 June 2022

2/2

North Darfur State

Population Figures By Locality and Camps / Settlements

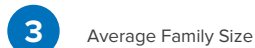
Locality	Settlement	Total Refugees
Al Lait	Total (locality)	29,460
	Al Lait	5,316
	Abu Sufyan	2,066
	Dalil Babiker	3,086
	Dalil Dokhry	1,191
	Futaha	3,383
	Godat	2,493
	Habib	975
	Haskanita	3,172
	Hillet Ali	427
	Shag Allayoun	1,504
	Abu Gileiha	3,475
	Andrab	1,496
	Shag-Al-Gamous	876
Al Fasher	Total (locality)	1,791



1/2

South Darfur State

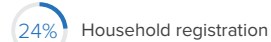

Refugees and Asylum-seekers¹



Registration Status

37,255

Individuals registered



Population Distribution



100% of population live out of camps

Persons with Disabilities



2% of registered population are persons with disabilities

Unaccompanied and separated children



Country of Origin

South Sudan 28,422 (56%)

CAR 22,643 (44%)

Other 33

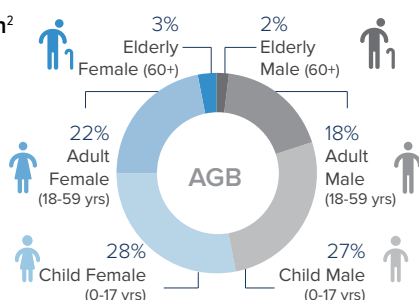
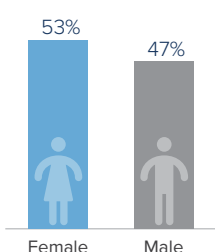
New Arrivals 2022

 Total arrivals in 2022 **439**

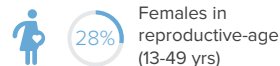
 Total arrivals in Jun 2022 **0**

¹ Government sources estimate the number of South Sudanese refugees in Sudan to be higher; however, data requires verification.

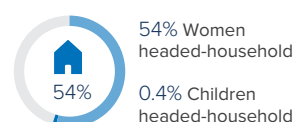
Age-gender Breakdown²



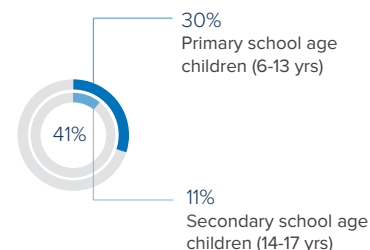
Reproductive- age Women/Girls²



Household Distribution²

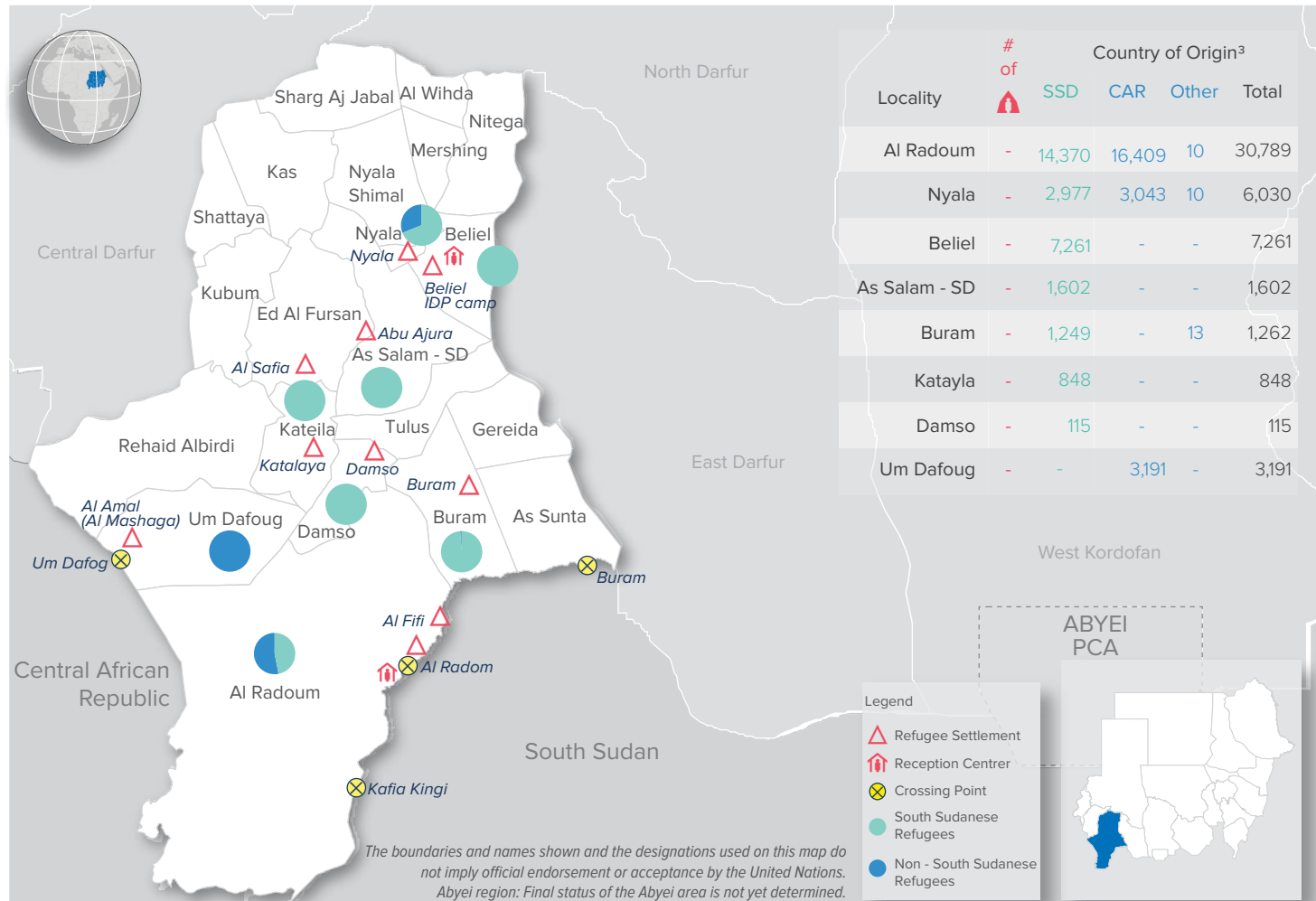


School-age Children²



² Population distribution statistics are based on registered individuals only.

Sources: Commission of Refugees (CoR), UNHCR



³ Country of origin: South Sudan (SSD), Central African Republic (CAR).



Overview Refugees and Asylum-seekers Per State

as of 30 June 2022

2/2

South Darfur State

Population Figures By Locality and Camps / Settlements

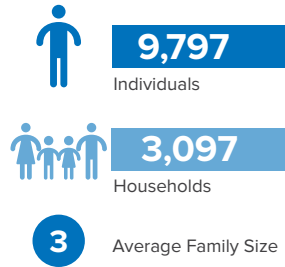
Locality	Settlement / Location	Total Refugees
Al Radoum	Total (locality)	30,789
	Al Radoum Town	14,348
	Kafia Kinji	22
Nyala	Total (locality)	6,030
Beliel	Total (locality)	7,261
	Beliel IDP Camp	7,261
As Salam - SD	Total (locality)	1,602
	Abu Ajura Town	1,408
	Al Safia Village	194
Buram	Total (locality)	1,262
Kateila	Total (locality)	848
Damso	Total (locality)	115
Um Dafoug	Total (locality)	3,191
	Al Amal (Al Mashaga) settlement	3,191



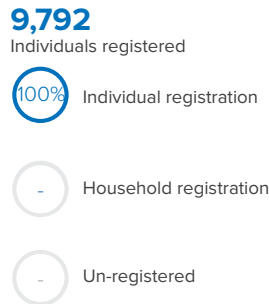
1/2

North Kordofan State

Refugees and Asylum-seekers¹



Registration Status



Population Distribution



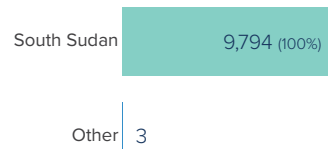
Persons With Disabilities



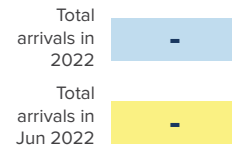
Unaccompanied and separated children



Country of Origin

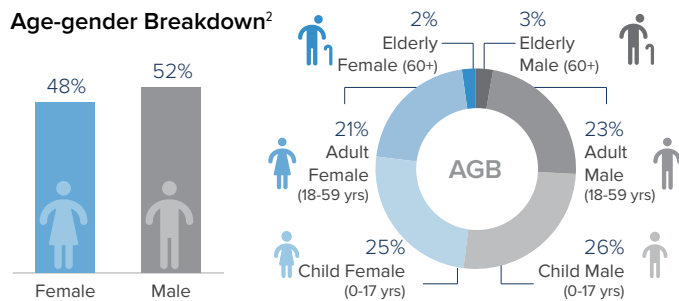


New Arrivals 2022



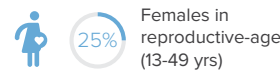
¹ Government sources estimate the number of South Sudanese refugees in Sudan to be higher; however, data requires verification.

Age-gender Breakdown²

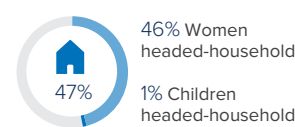


² Population distribution statistics are based on registered individuals only.

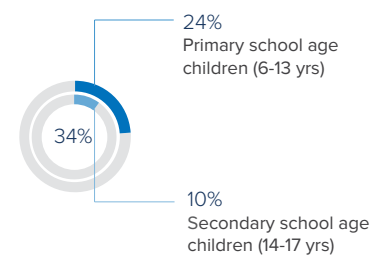
Reproductive-age Women/Girls²



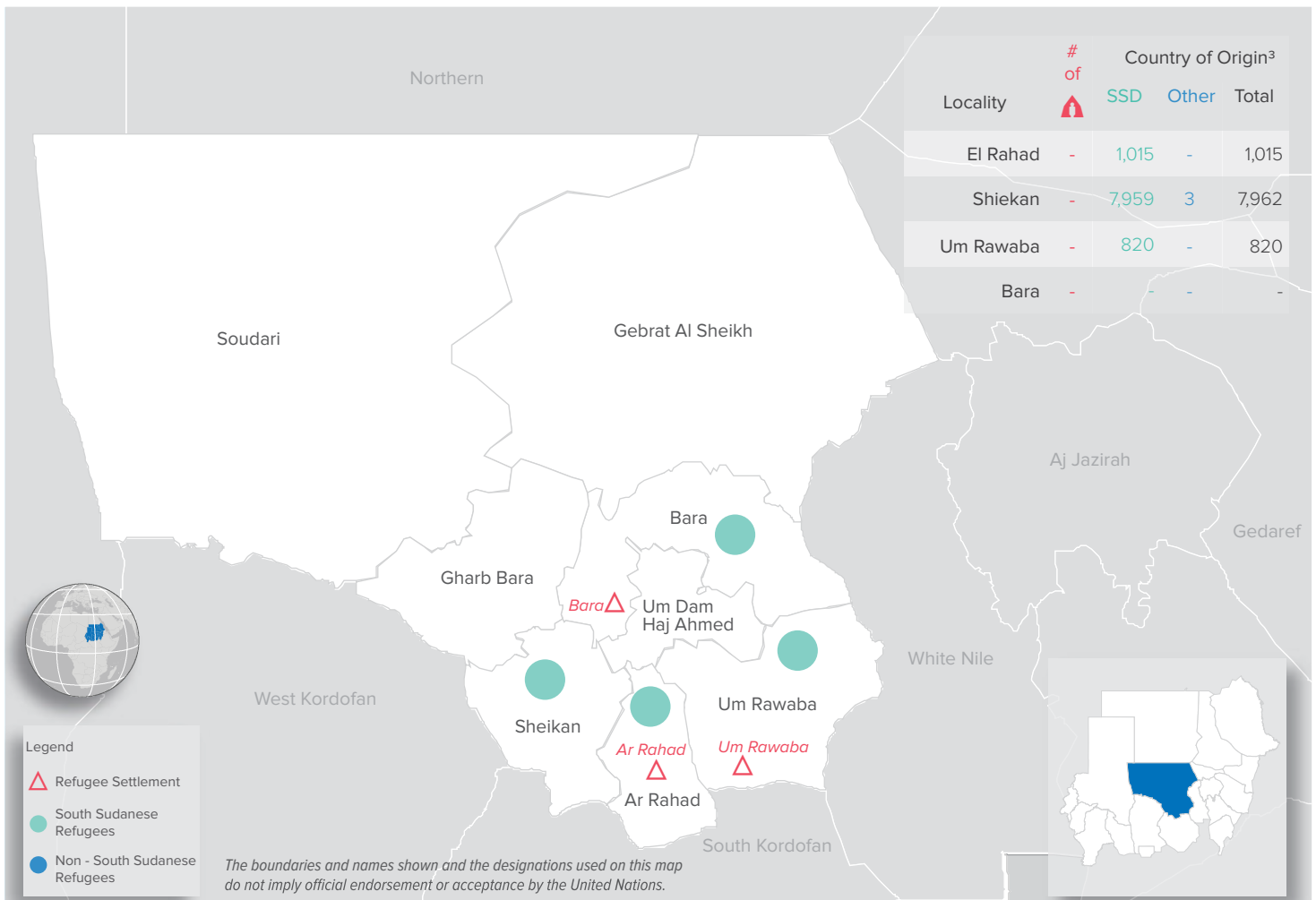
Household Distribution²



School-age Children²



Sources: Commission of Refugees (CoR), UNHCR



³ Country of origin: South Sudan (SSD).



Overview Refugees and Asylum-seekers Per State

as of 30 June 2022

2/2

North Kordofan State

Population Figures By Locality and Camps / Settlements

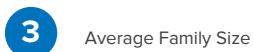
Locality	Settlement / Location	Total Refugees
El Rahad	Total (locality)	1,015
Shiekan	Total (locality)	7,962
Um Rawaba	Total (locality)	820
Bara	Total (locality)	-



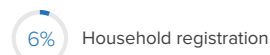

1/2

South Kordofan State

Refugees and Asylum-seekers¹



Registration Status

33,314


Population Distribution



100% of population live out of camps

Persons With Disabilities




Unaccompanied and Separated Children



Country of Origin

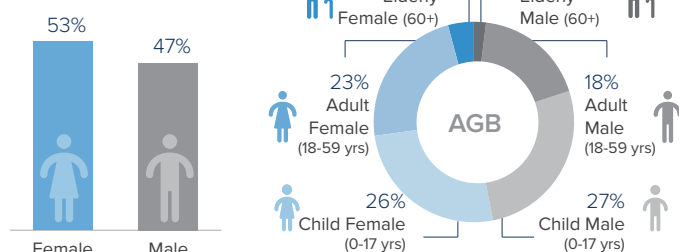
New Arrivals 2022



Other 2

¹ Government sources estimate the number of South Sudanese refugees in Sudan to be higher; however, data requires verification.

Age-gender Breakdown²

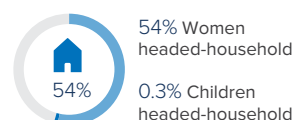

² Population distribution statistics are based on registered individuals only.

Sources: Commission of Refugees (CoR), UNHCR

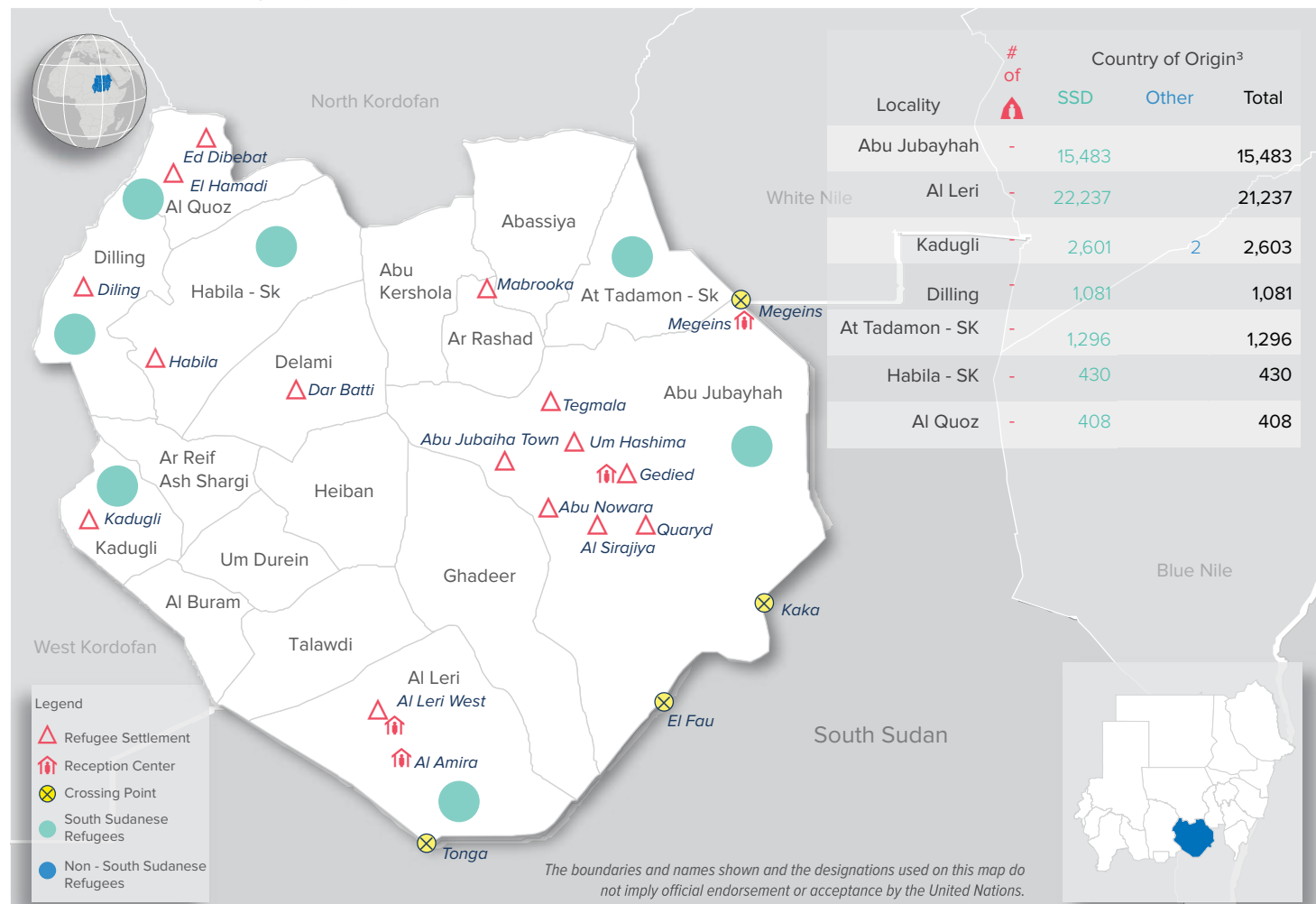
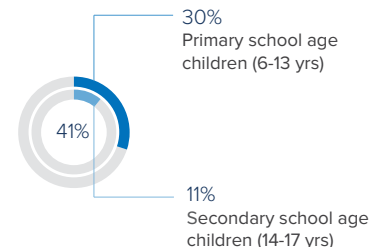
Reproductive- age Women/Girls²



Household Distribution²



School-age Children²


³ Country of origin: South Sudan (SSD).


Overview Refugees and Asylum-seekers Per State

as of 30 June 2022

2/2

South Kordofan State

Population Figures By Locality and Camps / Settlements

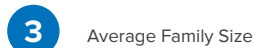
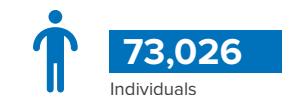
Locality	Settlement / Location	Total Refugees
Abu Jubayhah	Total (locality)	15,483
	Abu Jubayhah Town	4,166
	Abu Nowara	367
	El Delibat	454
	Gedied (area)	2,083
	Quaryd	1,375
	Al Sirajiya (area)	5,992
	Um Hashima	796
	Tegmala	250
Al Leri	Total (locality)	22,237
	Al Leri Town	1,964
	Al Leri West (Dar Batti, El Gokhop and Um Kwarow)	20,273
Kadugli	Total (locality)	2,603
Dilling	Total (locality)	1,081
At Tadamon - SK	Total (locality)	1,296
Habila - SK	Total (locality)	430
Al Quoz	Total (locality)	408
	Ed Dibebat	349
	El Hajez	-
	El Hamadi	59



1/2

West Kordofan State

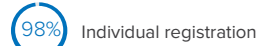
Refugees and Asylum-seekers¹



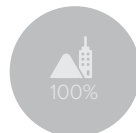
Registration Status

71,316

Individuals registered



Population Distribution



100% of population live out of camps

Persons with Disabilities



Unaccompanied and Separated Children



Country of Origin

 South Sudan **73,011 (100%)**

Other 15

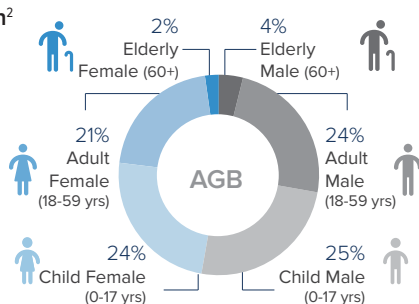
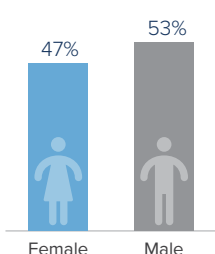
New Arrivals 2022

 Total arrivals in 2022 **3,369**

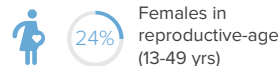
 Total arrivals in Jun 2022 **179**

¹ Government sources estimate the number of South Sudanese refugees in Sudan to be higher; however, data requires verification.

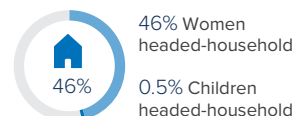
Age-gender Breakdown²



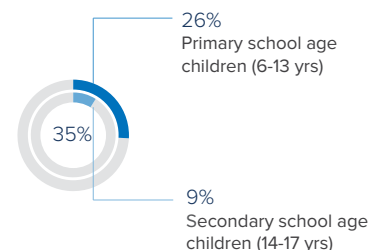
Reproductive- age Women/Girls²



Household Distribution²

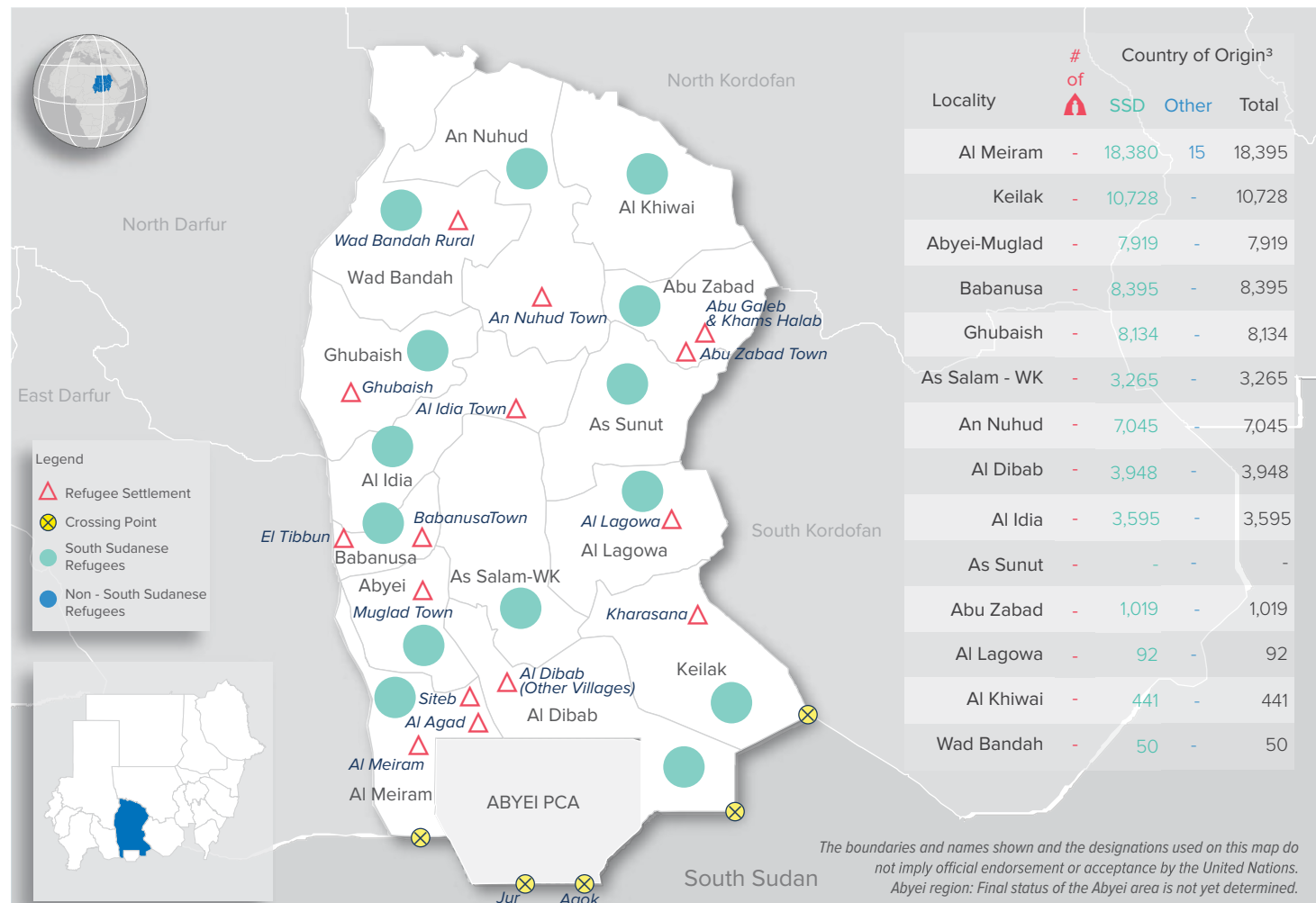


School-age Children²



² Population distribution statistics are based on registered individuals only.

Sources: Commission of Refugees (CoR), UNHCR



³ Country of origin: South Sudan (SSD), Eritrea (ERI).



Overview Refugees and Asylum-seekers Per State

as of 30 June 2022

2/2

West Kordofan State

Population Figures By Locality and Camps / Settlements

Locality	Settlement / Location	Total Refugees	Locality	Settlement / Location	Total Refugees
Al Meiram	Total (locality)	18,395		Total (locality)	3,948
Keilak	Total (locality)	10,728	Al Dibab	Al Dibab (Other Villages)	2,284
	Keilak Rural	857		Temsaha	1,664
	Keilak Town	302	Al Idia	Total (locality)	3,595
	Kharasana	9,569		Al Idia Rural	796
	Total (locality)	7,919		Al Idia Town	337
	Abu Beteik	-		Al Majror	2,462
Abyei-Muglad	Al Agad	342	As Sunut	Total (locality)	-
	Muglad Town	7,285	Abu Zabad	Total (locality)	1,019
	Siteb	292		Abu Galeb & Khams Halab	751
Babanusa	Total (locality)	8,395		Abu Zabad Town	268
	Babanusa (Other Villages)	27		Total (locality)	92
	Babanusa Town	2,004	Al Lagowa	Al Lagowa Rural	87
	El Tibbun	6,364		Al Lagowa Town	5
Ghubaish	Total (locality)	8,134	Al Khiwai	Total (locality)	441
As Salam - WK	Total (locality)	3,265		Al Khiwai Rural	298
	El Fula	3,265		Al Khiwai Town	143
	As Salam (other villages)	-	Wad Bandah	Total (locality)	50
	Total (locality)	7,045			
An Nuhud	An Nuhud Rural	5,626			
	An Nuhud Town	1,419			

Sources: Commission of Refugees (CoR), UNHCR

This document and further information are available on UNHCR Sudan data-portal, please click on the link <https://data2.unhcr.org/en/country/sdn>, or scan the QR code.
For Feedback Contact: UNHCR - Sudan, Information Management Unit, SUDKHIM@unhcr.org
