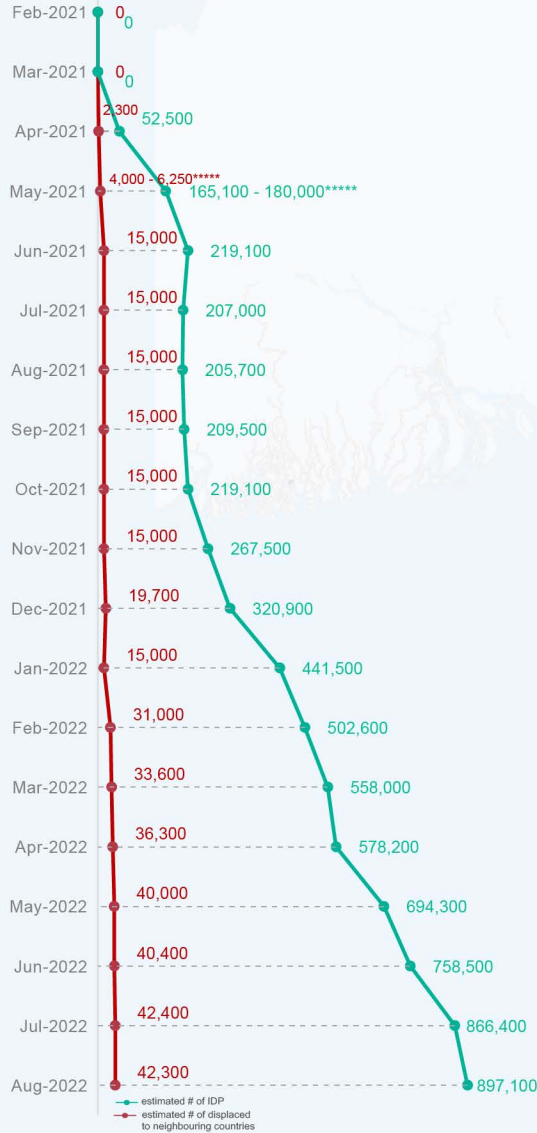


**Key figures**

Estimated # of IDPs 897,100  
 Estimated # of displaced to neighbouring countries 42,300

**Estimated displacement figures by Month**

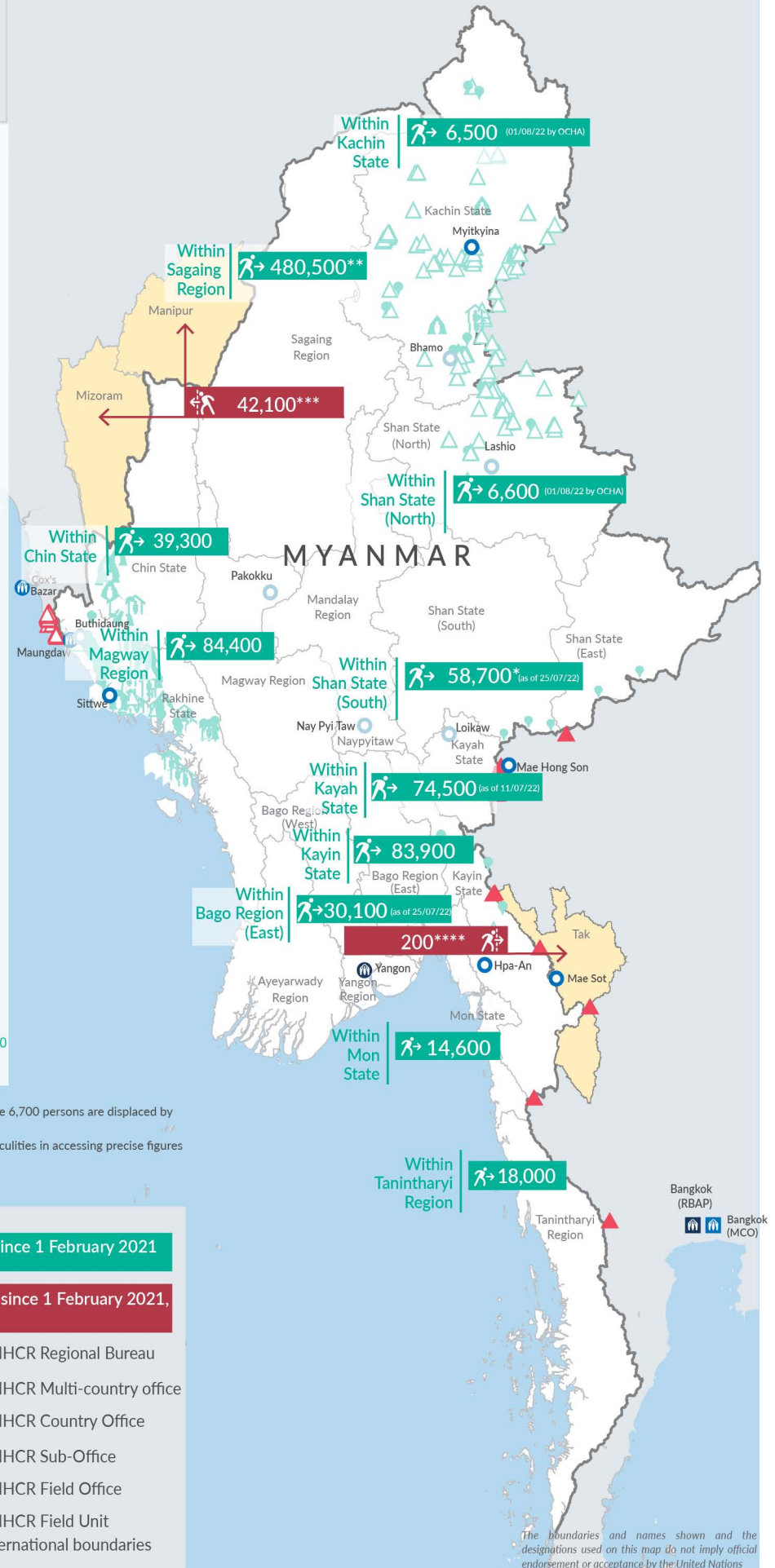


\*52,000 persons are displaced by armed conflict in neighbouring Kayah State while 6,700 persons are displaced by inter-EAO conflict between SSPP and RCSS  
 \*\*Number may fluctuate in Sagaing Region due to the uncertain situation and difficulties in accessing precise figures  
 \*\*\*Estimates by UNHCR  
 \*\*\*\*Estimates by Tak Border Command Center (TBCC)  
 \*\*\*\*\*Range of figures was used while data collection was in progress

Estimated internal displacement within Myanmar since 1 February 2021 (rounded to the nearest hundred)

Estimated displacement to neighbouring countries since 1 February 2021, who remain displaced (rounded to the nearest hundred)

- IDP unplanned settlement (pre-1 Feb 2021)
- IDP Center (pre-1 Feb 2021)
- IDP spontaneous location (pre-1 Feb 2021)
- IDP planned settlement (pre-1 Feb 2021)
- Temporary shelter for displaced people from Myanmar
- Refugee, planned settlement
- States/Provinces with new arrivals
- UNHCR Regional Bureau
- UNHCR Multi-country office
- UNHCR Country Office
- UNHCR Sub-Office
- UNHCR Field Office
- UNHCR Field Unit
- International boundaries



The boundaries and names shown on this map do not imply official endorsement or acceptance by the United Nations

## Key figures


**1,243,700**

Estimated total IDPs within Myanmar

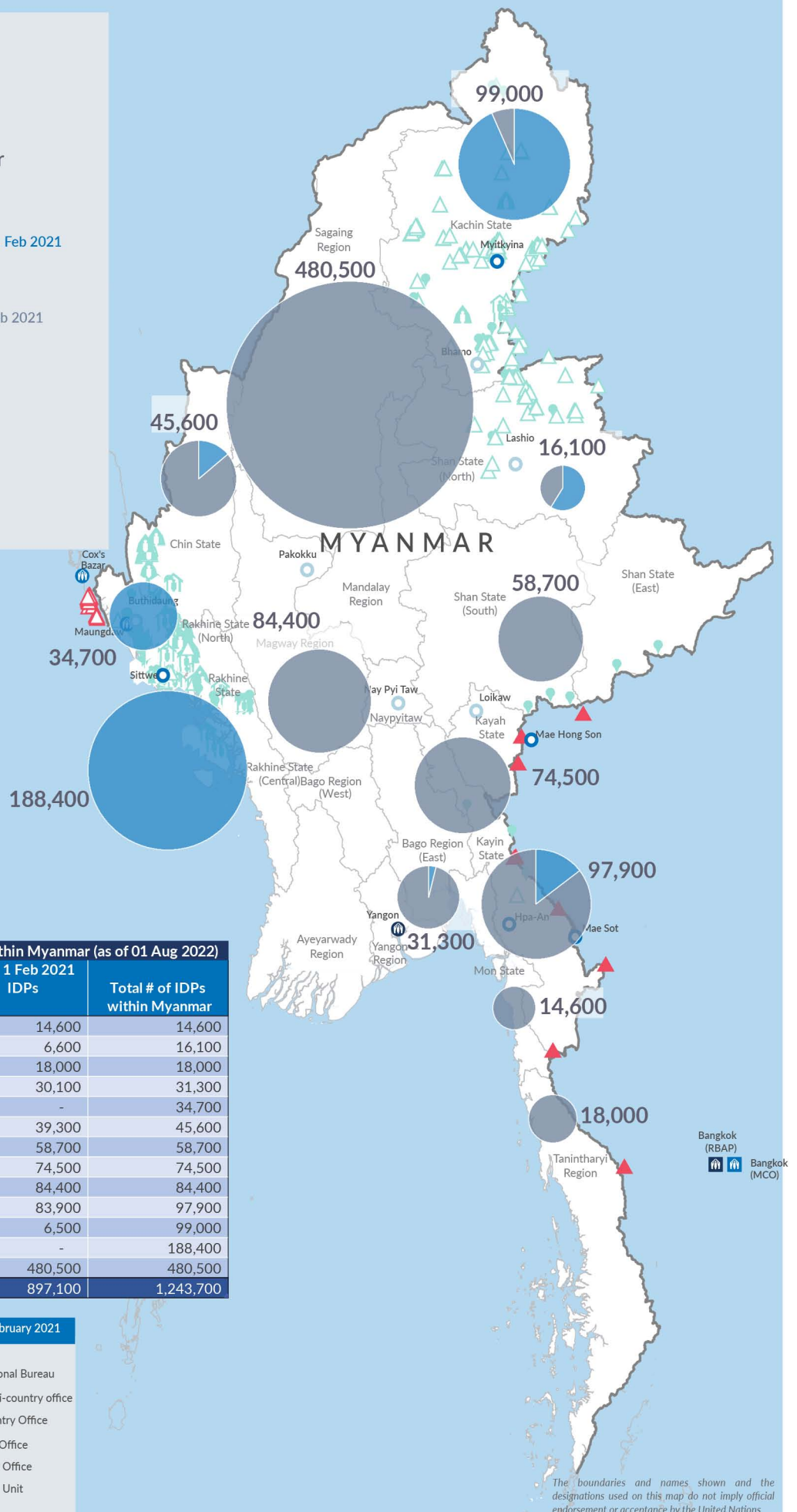

**346,600**

 Estimated # of IDPs displaced prior to 1 Feb 2021  
 (As of 31 December, 2021)



**897,100**

 Estimated # of IDPs displaced post 1 Feb 2021  
 (As of 01 Aug, 2022)


 Prior to 1 Feb 2021


 Post 1 Feb 2021

**Estimated total internally displaced person (IDPs) within Myanmar (as of 01 Aug 2022)**

| State/Region            | Prior to 1 Feb 2021 IDPs | Post 1 Feb 2021 IDPs | Total # of IDPs within Myanmar |
|-------------------------|--------------------------|----------------------|--------------------------------|
| Mon State               | -                        | 14,600               | 14,600                         |
| Shan State (North)      | 9,500                    | 6,600                | 16,100                         |
| Tanintharyi Region      | -                        | 18,000               | 18,000                         |
| Bago Region (East)      | 1,200                    | 30,100               | 31,300                         |
| Rakhine State (North)   | 34,700                   | -                    | 34,700                         |
| Chin State              | 6,300                    | 39,300               | 45,600                         |
| Shan State (South)      | -                        | 58,700               | 58,700                         |
| Kayah State             | -                        | 74,500               | 74,500                         |
| Magway Region           | -                        | 84,400               | 84,400                         |
| Kayin State             | 14,000                   | 83,900               | 97,900                         |
| Kachin State            | 92,500                   | 6,500                | 99,000                         |
| Rakhine State (Central) | 188,400                  | -                    | 188,400                        |
| Sagaing Region          | -                        | 480,500              | 480,500                        |
| Grand Total             | 346,600                  | 897,100              | 1,243,700                      |


**Estimated internal displacement within Myanmar Pre+Post 1 February 2021**  
 (rounded to the nearest hundred)

-  IDP unplanned settlement (pre-1 Feb 2021)
-  IDP Center (pre-1 Feb 2021)
-  IDP spontaneous location (pre-1 Feb 2021)
-  IDP planned settlement (pre-1 Feb 2021)
-  Temporary shelter for displaced people from Myanmar
-  Refugee, planned settlement
-  International boundaries
-  UNHCR Regional Bureau
-  UNHCR Multi-country office
-  UNHCR Country Office
-  UNHCR Sub-Office
-  UNHCR Field Office
-  UNHCR Field Unit

The boundaries and names shown and the designations used on this map do not imply official endorsement or acceptance by the United Nations