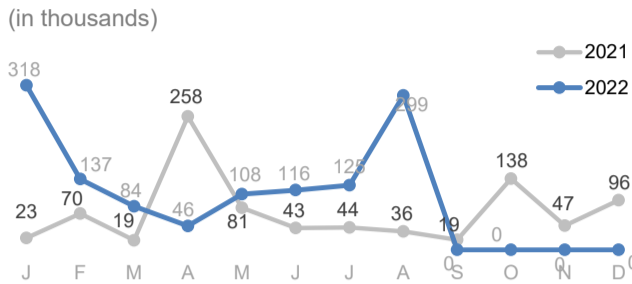


View the interactive dashboard here: <https://unhcr.github.io/dataviz-somalia-prmn/index.html>

**TOTAL DISPLACEMENTS**

**299,000** in August  
**1,233,000** (Jan - August)  
**874,000** (Jan - Dec 2021)

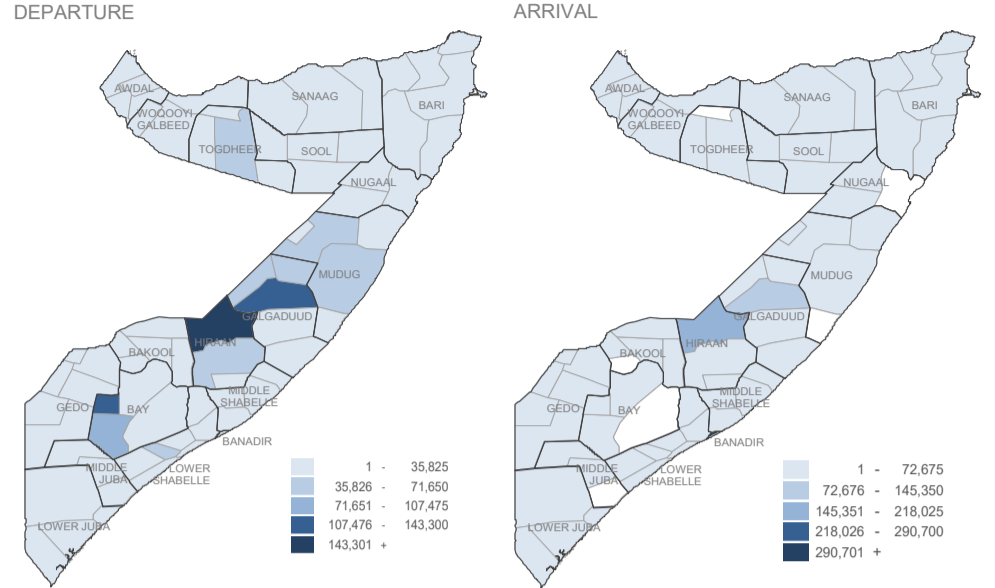
The UNHCR-led PRMN implemented in partnership with NRC reported 299,000 new internal displacements in the month of August 2022. Of these, 98,863 were triggered by drought or lack of livelihood while 197,281 were related to conflict / insecurity, 1,663 were also displaced due to floods and 1,366 were displaced due to other reasons.



**BY REGION (Jan - Aug 2022)**

DEP	ARR
Hiraan	185,320   184,640
Lower Shabelle	148,710   15,180
Middle Shabelle	20,010   12,050
Gedo	33,700   100,960
Bay	258,590   91,480
Bari	31,420   33,620
Lower Juba	30,530   39,520
Galgaduud	201,460   203,970
Mudug	114,660   110,760
Bakool	97,030   45,190
Sanaag	11,750   9,540
Middle Juba	12,180   8,640
Banadir	3,350   290,770
Awdal	5,740   5,960
Togdheer	57,580   56,930
Sool	14,150   18,280
Nugaal	6,230   4,430
Woq. Galbeed	510   1,030

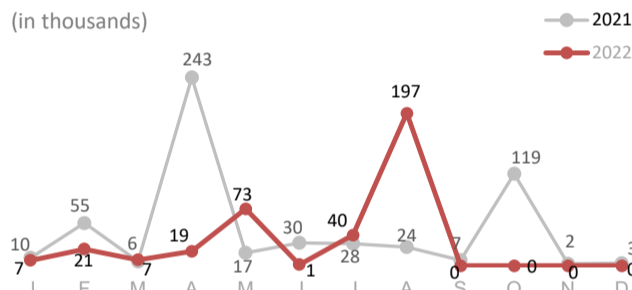
**BY DISTRICT (Jan - Aug 2022)**



**CONFLICT / INSECURITY DISPLACEMENTS**

**197,000** in August  
**366,000** (Jan - August)  
**544,000** (Jan - Dec 2021)

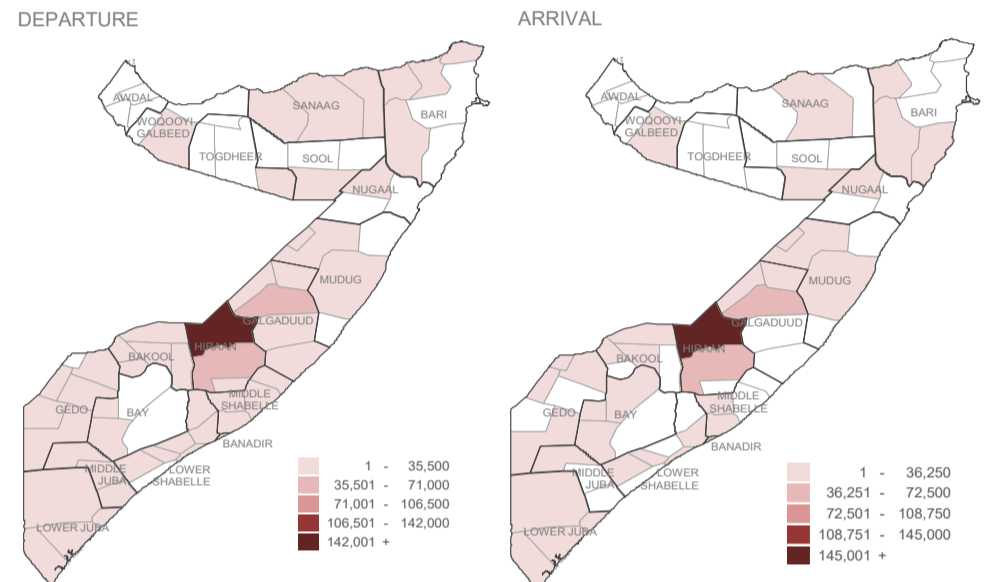
Major displacements in August occurred in Hiraan (182,427) Lower Juba (8,858) and Bakool (5,009) regions particularly due to military offensive activities.



**BY REGION (Jan - Aug 2022)**

DEP	ARR
Lower Shabelle	6,260   330
Bay	20,410   6,270
Galgaduud	75,420   0
Gedo	4,440   13,710
Bakool	48,680   33,450
Lower Juba	9,920   10,630
Sool	100   780
Sanaag	280   120
Middle Juba	450   640
Togdheer	20   0
Mudug	9,780   9,470
Banadir	200   0
Middle Shabelle	6,230   2,480
Hiraan	182,540   182,290
Bari	100   160
Nugaal	890   0
Awdal	0   0
Woq. Galbeed	200   0

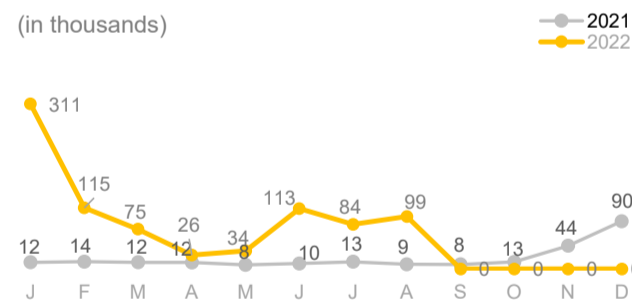
**BY DISTRICT (Jan - Aug 2022)**



**DROUGHT RELATED DISPLACEMENTS**

**99,000** in August  
**857,000** (Jan - August)  
**245,000** (Jan - Dec 2021)

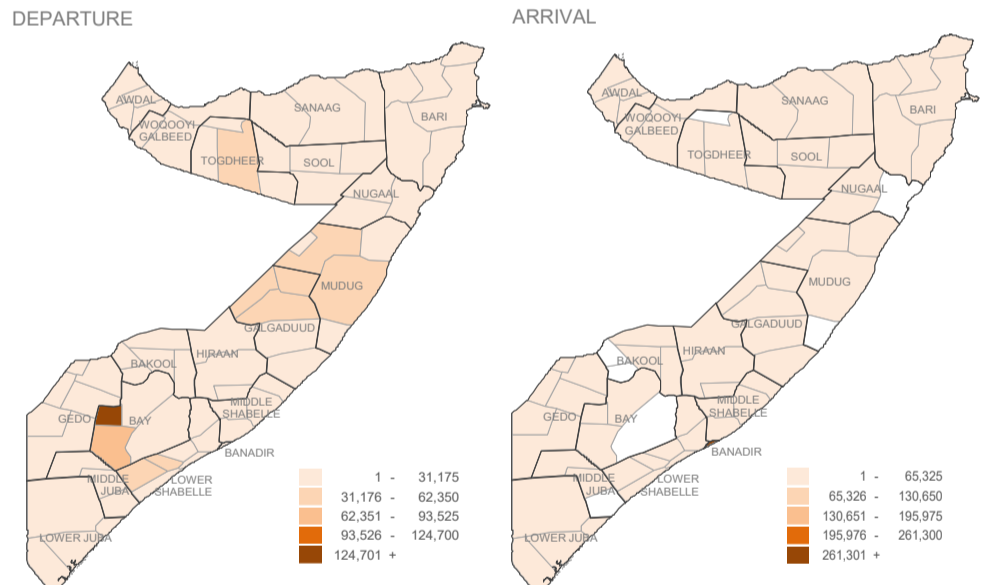
The highest displacements in August owing to drought were recorded in Bay (32,371), Lower Shabelle (22,938), Bari (11,788) and Bakool (10,209) regions.



**BY REGION (Jan - Aug 2022)**

DEP	ARR
Bay	237,800   85,090
Bari	30,760   32,930
Sanaag	9,920   7,870
Bakool	48,290   11,740
Awdal	4,000   4,210
Sool	13,250   16,750
Gedo	29,120   87,020
Lower Shabelle	142,430   14,850
Mudug	102,370   98,920
Togdheer	57,380   56,660
Hiraan	2,770   2,340
Nugaal	3,940   3,170
Lower Juba	20,120   28,290
Woq. Galbeed	470   780
Middle Juba	11,600   7,760
Banadir	3,130   261,320
Middle Shabelle	13,680   9,490
Galgaduud	125,950   127,800

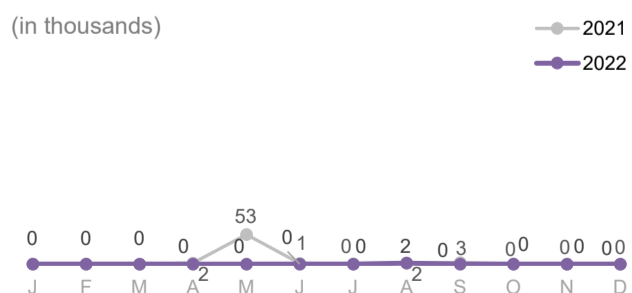
**BY DISTRICT (Jan - Aug 2022)**



**FLOOD DISPLACEMENTS**

**1,663** in August  
**1,700** (Jan - August)  
**62,100** (Jan - Dec 2021)

For the month of August, highest displacement (1,663) was registered in Awdal region due to floods.



**BY REGION (Jan - Aug 2022)**

DEP	ARR
Hiraan	10   10
Lower Shabelle	20   0
Middle Shabelle	0   0
Gedo	0   0
Lower Juba	0   0
Bari	0   0
Mudug	0   0
Banadir	0   20
Middle Juba	0   0
Galgaduud	0   0
Bakool	0   0
Bay	0   0
Awdal	1,700   1,700
Sool	0   0
Woq. Galbeed	0   0
Sanaag	0   0
Togdheer	0   0
Nugaal	0   0

**PRIORITY NEED ON ARRIVAL (August 2022 in %)**

Region	Food	Water	Shelter	Health	Transport	Other
Awdal	20	1	77	0	0	2
Bakool	100	0	0	0	0	0
Banadir	33	6	6	4	51	0
Bari	84	5	3	0	6	1
Bay	100	0	0	0	0	0
Galgaduud	100	0	0	0	0	0
Gedo	89	0	7	0	4	0
Hiraan	42	0	58	0	0	0
Lower Juba	27	0	71	1	0	0
Lower Shabelle	50	0	0	0	43	4
Middle Juba	100	0	0	0	0	0
Middle Shabelle	7	3	86	0	1	3
Mudug	30	35	5	1	15	12
Nugaal	19	0	0	81	0	0
Sanaag	71	4	4	0	19	2
Sool	69	6	6	1	18	0
Togdheer	4	0	0	0	96	0
Woq. Galbeed	27	33	0	0	40	0

**AGE & GENDER (2022)**

Age Group	Female (%)	Male (%)
0-4	12%	11%
5-11	11%	13%
12-17	9%	9%
18-59	15%	13%
60+	2%	3%

Women & children 83%

\* disaggregated data for displaced persons are based on those displacement reports where data has been collected at household level

NEED	Percentage
Food	77%
Water	1%
Shelter	7%
Health	4%
Transport	51%
Other	2%
Protection	1%
Livelihood	3%
Humanitarian Aid	43%

**About PRMN**

The PRMN (Protection & Return Monitoring Network) is a UNHCR-led project which identifies and reports on displacements (including returns) of populations in Somalia. The network also identifies and reports on protection risks and incidents underlying such movements. Only figures collected by PRMN are reported above. Not all displacements in Somalia are captured. This dashboard should be read in conjunction with the Notes on PRMN Methodology (<https://data2.unhcr.org/en/documents/details/53888>) which outline the approach and certain limitations. The figures shown are for numbers of individuals and are based on interviews with key informants and/or displaced households at destination (unless otherwise noted). Further information and datasets available on request use contact below.

**Partner**



UNHCR is grateful for the generous contributions of donors who have directly contributed to the UNHCR Somalia operation in 2022

