Overview Refugees and Asylum-seekers Per State

as of 30 September 2022

1/2

Khartoum State

Refugees and Asylum-seekers[1]

307,606 Individuals

102,535 Households

3 Average Family Size

Registration Status

179,230 Individuals registered

58% Individual registration

-% Household registration

42% Un-registered

Population Distribution

100% of population live out of camps

Persons with Disabilities

7,101

4% of registered population are persons with disabilities

New Arrivals 2022

Total arrivals in 2022: -

Total arrivals in Sep 2022: -

Unaccompanied and Separated Children

1,817

Country of Origin

South Sudan	191,312 (62%)
Syria	93,402 (31%)
Ethiopia	9,965 (3%)
Eritrea	9,520 (3%)
Others	3,407 (1%)

[1] *Government sources estimate the number of South Sudanese refugees in Sudan to be higher; however, data requires verification.*

Age-gender Breakdown[2]

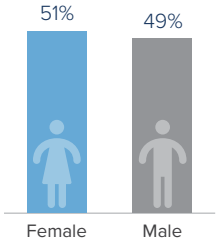

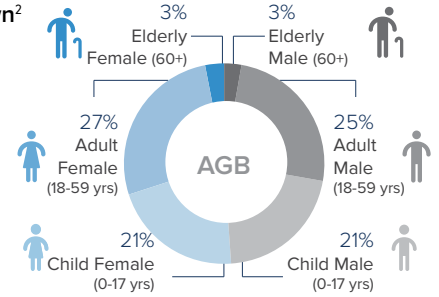

Reproductive- age Women/Girls[2]

30% Females in reproductive-age (13-49 yrs)

Household Distribution[2]

57%

56% Women headed-household

1% Children headed-household

School-age Children[2]

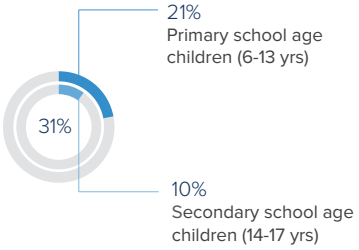

[2] *Population distribution statistics are based on registered individuals only.*

Sources: Commission of Refugees (CoR), UNHCR

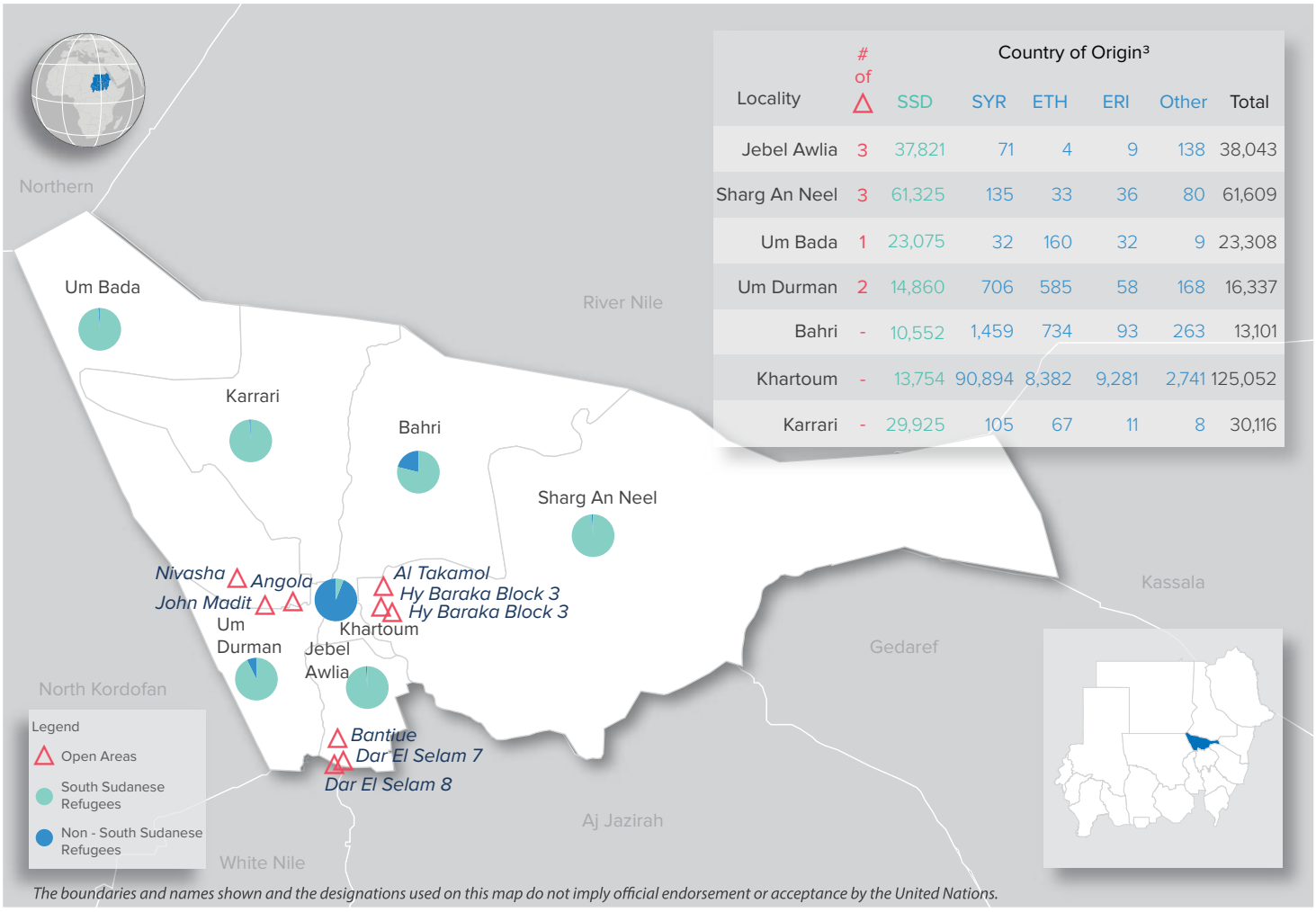

Locality	# of △	Country of Origin[3] SSD	SYR	ETH	ERI	Other	Total
Jebel Awlia	3	37,821	71	4	9	138	38,043
Sharg An Neel	3	61,325	135	33	36	80	61,609
Um Bada	1	23,075	32	160	32	9	23,308
Um Durman	2	14,860	706	585	58	168	16,337
Bahri	-	10,552	1,459	734	93	263	13,101
Khartoum	-	13,754	90,894	8,382	9,281	2,741	125,052
Karrari	-	29,925	105	67	11	8	30,116

The boundaries and names shown and the designations used on this map do not imply official endorsement or acceptance by the United Nations.

[3] *Country of origin: South Sudan (SSD), Syria (SYR)Ethiopia (ETH), Eritrea (ERI).*

This document and further information are available on UNHCR Sudan data-portal, please click on the link https://data2.unhcr.org/en/country/sdn, or scan the QR code.
For Feedback Contact: UNHCR - Sudan, Information Management Unit, SUDKHIM@unhcr.org

Overview Refugees and Asylum-seekers Per State

as of 30 September 2022

Khartoum State

Population Figures By Locality and **Open Area / Location**

Locality	Open Area	Total Refugees
Jebel Awlia	**Total** (locality)	**38,043**
	Bantiu open area	13,011
	Dar El Selam 7 open area	3,509
	Dar El Selam 8 open area	1,725
Sharg An Neel	**Total** (locality)	**61,609**
	Al Takamol open area	3,456
	Hy Baraka Block 3 open area	3,743
	Hy Baraka Block 4 open area	1,213
Um Bada	**Total** (locality)	**23,308**
	Naivasha open area	15,503
Um Durman	**Total** (locality)	**16,377**
	Angola open area	151
	John Madit open area	299
Khartoum North (Bahri)	**Total** (locality)	**13,101**
Khartoum	**Total** (locality)	**125,052**
Karrari	**Total** (locality)	**30,116**

Sources: Commission of Refugees (CoR), UNHCR

This document and further information are available on UNHCR Sudan data-portal, please click on the link https://data2.unhcr.org/en/country/sdn, or scan the QR code.
For Feedback Contact: UNHCR - Sudan, Information Management Unit, SUDKHIM@unhcr.org

Overview Refugees and Asylum-seekers Per State

as of 30 September 2022

1/2

Gedaref State

Refugees and Asylum-seekers[1]

66,779 Individuals

22,260 Households

3 Average Family Size

Registration Status

58,121 Individuals registered

87% Individual registration

5% Household registration

8% Un-registered

Population Distribution

43% of population live in camps

57% of population live out of camps

Persons with Disabilities

1,056

2% of registered population are persons with disabilities

New Arrivals 2022

Total arrivals in 2022: **1,006**

Total arrivals in Sep 2022: **446**

Unaccompanied and Separated Children

684

Country of Origin

Ethiopia	48,119 (72%)
Eritrea	13,822 (21%)
South Sudan	4,833 (7%)
Other	5

[1] Government sources estimate the number of South Sudanese refugees in Sudan to be higher; however, data requires verification.

Age-gender Breakdown[2]

Female	Male
42%	58%

AGB

- 2% Elderly Female (60+)
- 4% Elderly Male (60+)
- 24% Adult Female (18-59 yrs)
- 37% Adult Male (18-59 yrs)
- 16% Child Female (0-17 yrs)
- 17% Child Male (0-17 yrs)

Reproductive- age Women/Girls[2]

27% Females in reproductive-age (13-49 yrs)

Household Distribution[2]

44%

42% Women headed-household

2% Children headed-household

School-age Children[2]

23%

15% Primary school age children (6-13 yrs)

8% Secondary school age children (14-17 yrs)

[2] Population distribution statistics are based on registered individuals only.

Sources: Commission of Refugees (CoR), UNHCR

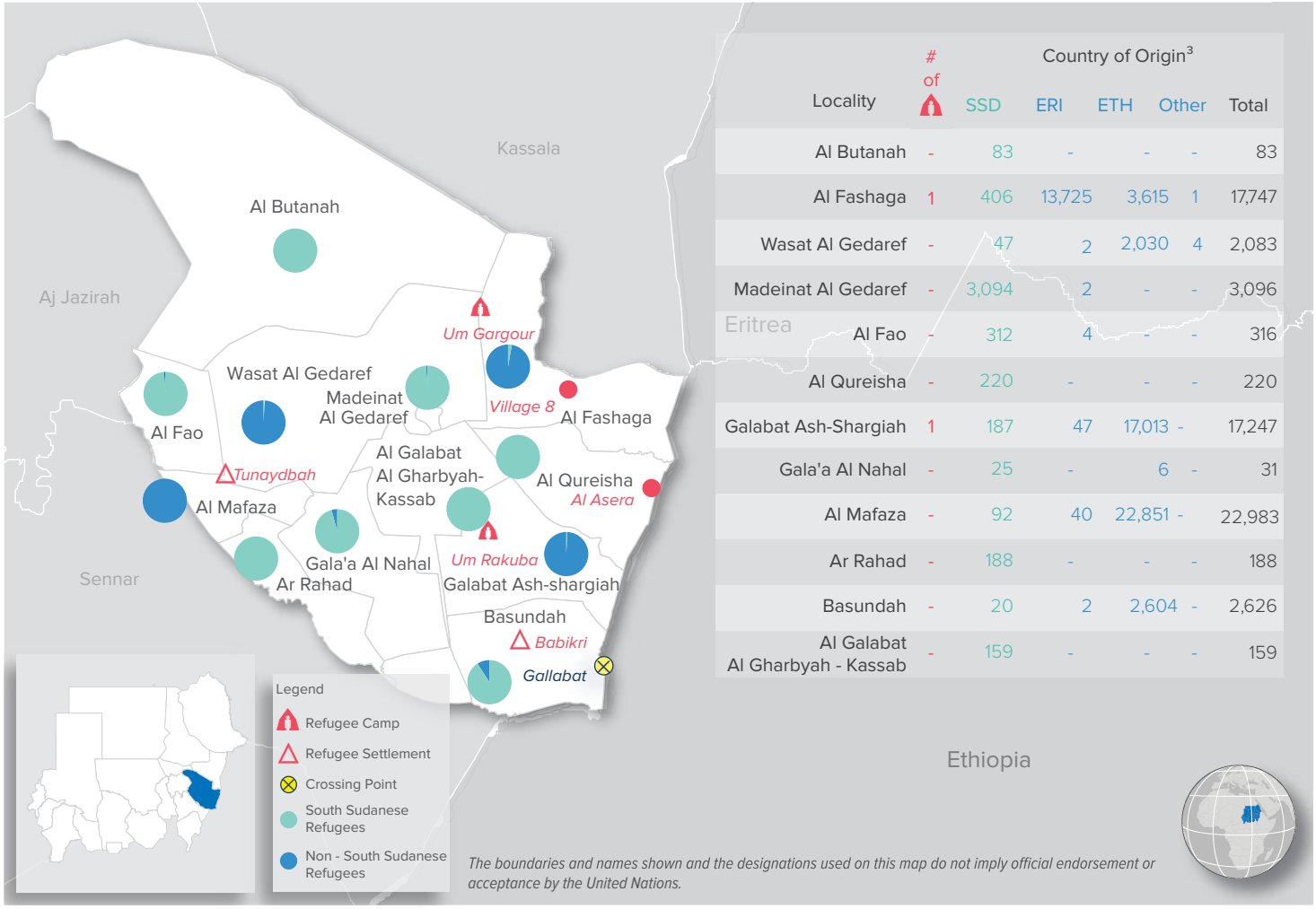

The boundaries and names shown and the designations used on this map do not imply official endorsement or acceptance by the United Nations.

Locality	# of	Country of Origin[3] SSD	ERI	ETH	Other	Total
Al Butanah	-	83	-	-	-	83
Al Fashaga	1	406	13,725	3,615	1	17,747
Wasat Al Gedaref	-	47	2	2,030	4	2,083
Madeinat Al Gedaref	-	3,094	2	-	-	3,096
Al Fao	-	312	4	-	-	316
Al Qureisha	-	220	-	-	-	220
Galabat Ash-Shargiah	1	187	47	17,013	-	17,247
Gala'a Al Nahal	-	25	-	6	-	31
Al Mafaza	-	92	40	22,851	-	22,983
Ar Rahad	-	188	-	-	-	188
Basundah	-	20	2	2,604	-	2,626
Al Galabat Al Gharbyah - Kassab	-	159	-	-	-	159

[3] Country of origin: South Sudan (SSD), Ethiopia (ETH), Eritrea (ERI).

This document and further information are available on UNHCR Sudan data-portal, please click on the link https://data2.unhcr.org/en/country/sdn, or scan the QR code.
For Feedback Contact: UNHCR - Sudan, Information Management Unit, SUDKHIM@unhcr.org

Overview Refugees and Asylum-seekers Per State

as of 30 September 2022

2/2

Gedaref State

Population Figures By Locality and Camps / Settlements

Locality	Camp / Settlement	Total Refugees
Al Butanah	Total (locality)	83
Al Fashaga	Total (locality)	17,747
	Um Gargur camp	11,504
	Village 8 transit center	3,183
Wasat Al Gedaref	Total (locality)	2,083
Madeinat Al Gedaref	Total (locality)	3,096
Al Fao	Total (locality)	316
Al Qureisha	Total (locality)	220
Galabat Ash-Shargiah	Total (locality)	17,247
	Um Rakuba camp	17,060
Gala'a Al Nahal	Total (locality)	31
Al Mafaza	Total (locality)	22,983
	Tunaydbah settlement	22,891
Ar Rahad	Total (locality)	188
Basundah	Total (locality)	2,626
	Babikri settlement	2,604
Al Galabat Al Gharbyah - Kassab	Total (locality)	159

Sources: Commission of Refugees (CoR), UNHCR

This document and further information are available on UNHCR Sudan data-portal, please click on the link https://data2.unhcr.org/en/country/sdn, or scan the QR code.
For Feedback Contact: UNHCR - Sudan, Information Management Unit, SUDKHIM@unhcr.org

Overview Refugees and Asylum-seekers Per State

as of 30 September 2022

1/2

Kassala State

Refugees and Asylum-seekers[1]

113,509 Individuals

37,836 Households

3 Average Family Size

Registration Status

107,349 Individuals registered

95% Individual registration

2% Household registration

3% Un-registered

Population Distribution

88% of population live in camps



12% of population live out of camps

Persons with Disabilities

2,665

2% of registered population are persons with disabilities

New Arrivals 2022

Total arrivals in 2022: **6,392**

Total arrivals in Sep 2022: **473**

Unaccompanied and Separated Children

122

Country of Origin

Eritrea	105,550 (93%)
South Sudan	4,036 (4%)
Ethiopia	3,333 (3%)
Other	590 (1%)

[1] Government sources estimate the number of South Sudanese refugees in Sudan to be higher; however, data requires verification.

** Figures have been revised based on verification exercise conducted in East Sudan (in Um Rakuba camp, Tunaydbah settlement and transit centers) for Ethiopian refugee arrivals.*

Age-gender Breakdown[2]

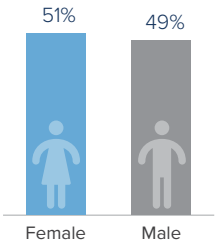

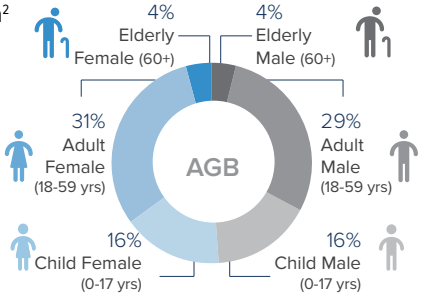

Reproductive- age Women/Girls[2]

33% Females in reproductive-age (13-49 yrs)

Household Distribution[2]

54%

53% Women headed-household

1% Children headed-household

School-age Children[2]

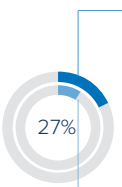

18% Primary school age children (6-13 yrs)

9% Secondary school age children (14-17 yrs)

[2] Population distribution statistics are based on registered individuals only.

Sources: Commission of Refugees (CoR), UNHCR

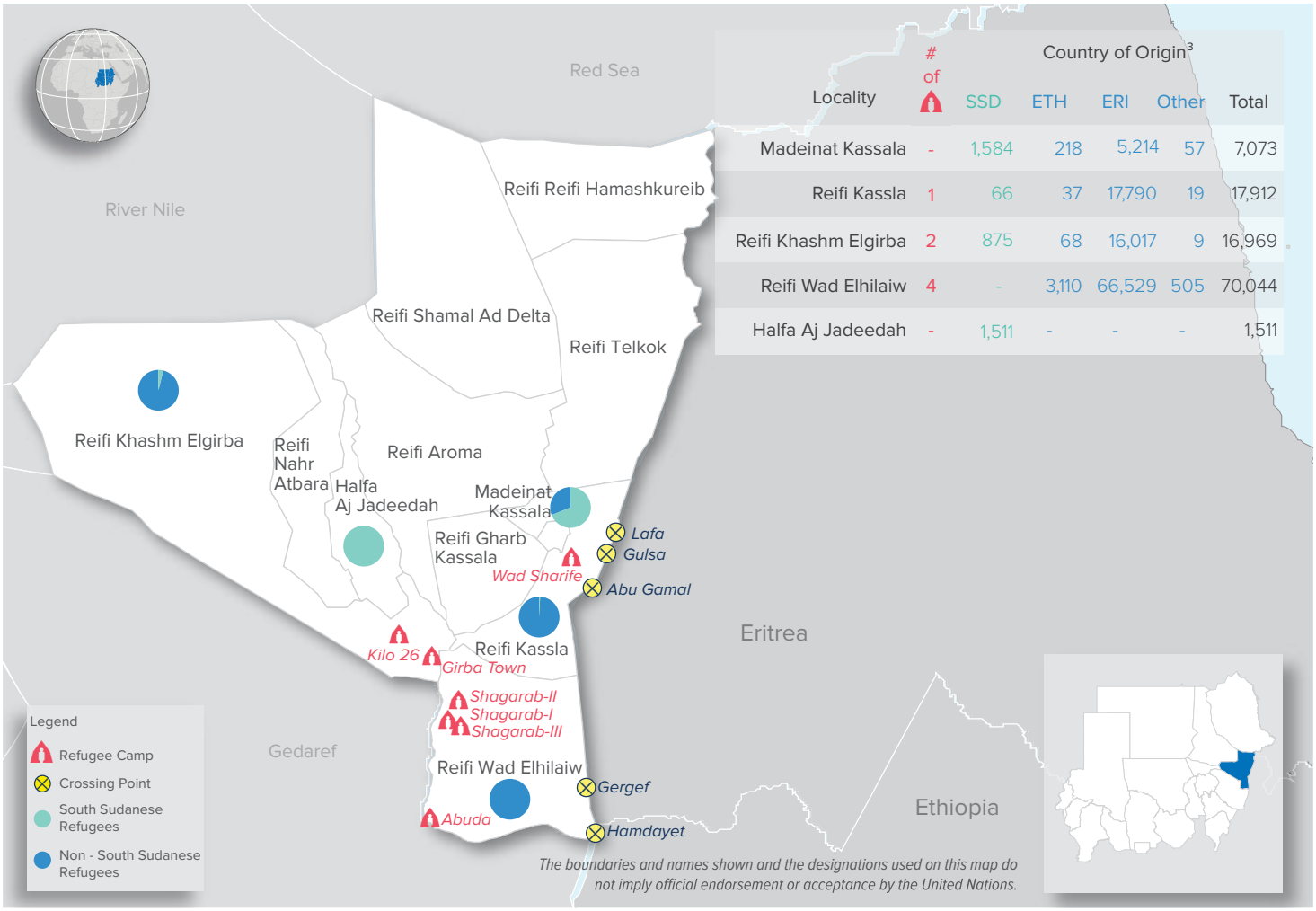

Locality	# of	Country of Origin[3] SSD	ETH	ERI	Other	Total
Madeinat Kassala	-	1,584	218	5,214	57	7,073
Reifi Kassla	1	66	37	17,790	19	17,912
Reifi Khashm Elgirba	2	875	68	16,017	9	16,969
Reifi Wad Elhilaiw	4	-	3,110	66,529	505	70,044
Halfa Aj Jadeedah	-	1,511	-	-	-	1,511

[3] Country of origin: South Sudan (SSD), Ethiopia (ETH), Eritrea (ERI).

Overview Refugees and Asylum-seekers Per State

as of 30 September 2022

Kassala State

Population Figures By Locality and Camps / Settlements

Locality	Camp	Total Refugees
Madeinat Kassala	**Total** (locality)	**7,073**
Reifi Kassla	**Total** (locality)	**17,912**
	Wad Sherife camp	17,713
Reifi Khashm Elgirba	**Total** (locality)	**16,969**
	Kilo 26 camp	9,851
	Girba camp	6,266
Reifi Wad Elhilaiw	**Total** (locality)	**70,044**
	Shagarab 1 camp	42,716
	Shagarab 2 camp	13,778
	Shagarab 3 camp	6,362
	Abuda camp	3,553
	Hamdayet reception center	2,161
Halfa Aj Jadeedah	**Total** (locality)	**1,511**

The figures in red color present the refugee population in camps and settlements.

Sources: Commission of Refugees (CoR), UNHCR

Overview Refugees and Asylum-seekers Per State

as of 30 September 2022

1/2

Blue Nile State

Refugees and Asylum-seekers[1]

13,270 Individuals

4,423 Households

3 Average Family Size

Registration Status

8,839 Individuals registered

67% Individual registration

13% Household registration

20% Un-registered

Population Distribution

66% of population live in camps

34% of population live out of camps

Persons with Disabilities

81

1% of registered population are persons with disabilities

New Arrivals 2022

Total arrivals in 2022: **4,445**

Total arrivals in Sep 2022: **375**

Unaccompanied and Separated Children

391

Country of Origin

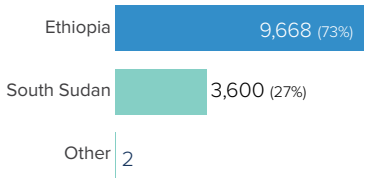

[1] *Government sources estimate the number of South Sudanese refugees in Sudan to be higher; however, data requires verification.*

Age-gender Breakdown[2]

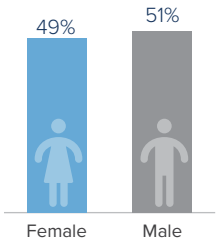

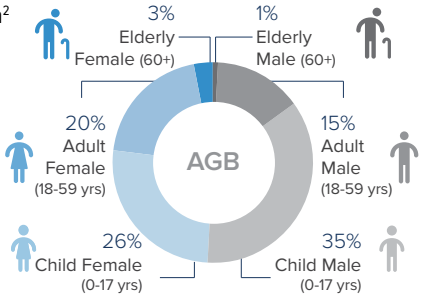

[2] *Population distribution statistics are based on registered individuals only.*

Reproductive- age Women/Girls[2]

24% Females in reproductive-age (13-49 yrs)

Household Distribution[2]

48% Women headed-household

2% Children headed-household

School-age Children[2]

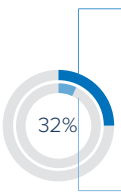

25% Primary school age children (6-13 yrs)

7% Secondary school age children (14-17 yrs)

Sources: Commission of Refugees (CoR), UNHCR

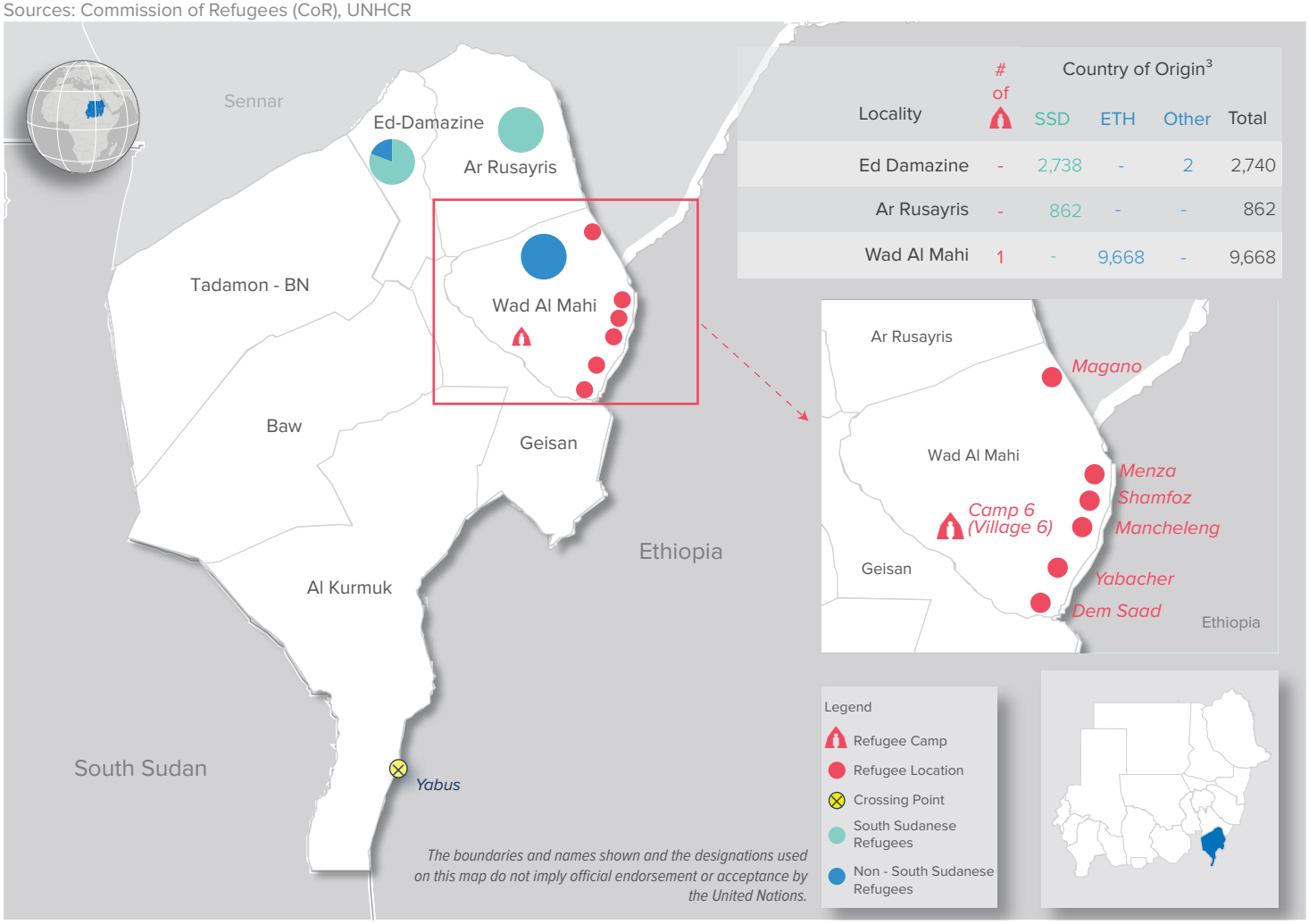

Locality	# of	Country of Origin[3] SSD	ETH	Other	Total
Ed Damazine	-	2,738	-	2	2,740
Ar Rusayris	-	862	-	-	862
Wad Al Mahi	1	-	9,668	-	9,668

[3] *Country of origin: South Sudan (SSD), Ethiopia (ETH).*

This document and further information are available on UNHCR Sudan data-portal, please click on the link https://data2.unhcr.org/en/country/sdn, or scan the QR code.
For Feedback Contact: UNHCR - Sudan, Information Management Unit, SUDKHIM@unhcr.org

Overview Refugees and Asylum-seekers Per State

as of 30 September 2022

Blue Nile State

Population Figures By Locality and Camps / Settlements *

Locality	Camp / Location	Total Refugees
Ed Damazine	**Total** (locality)	**2,740**
	Hayi Elfadros and Villages	2,738
Ar Rusayris	**Total** (locality)	**862**
Wad Al Mahi	**Total** (locality)	**9,668**
	Camp 6 (Village 6)	8,819

The figures in red color present the refugee population in camps and settlements.

Sources: Commission of Refugees (CoR), UNHCR

Overview Refugees and Asylum-seekers Per State

as of 30 September 2022

1/2

White Nile State

Refugees and Asylum-seekers[1]

287,964 Individuals

95,988 Households

3 Average Family Size

Registration Status

212,946 Individuals registered

74% Individual registration

5% Household registration

21% Un-registered

Population Distribution

83% of population live in camps

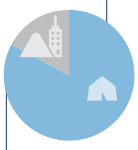

17% of population live out of camps

Persons with Disabilities

2,833

1% of registered population are persons with disabilities

Unaccompanied and Separated Children

6,435

New Arrivals 2022

Total arrivals in 2022: **28,165**

Total arrivals in Sep 2022: **5,847**

Country of Origin

South Sudan	287,961 (100%)
Other	3

[1] *Government sources estimate the number of South Sudanese refugees in Sudan to be higher; however, data requires verification.*

Age-gender Breakdown[2]

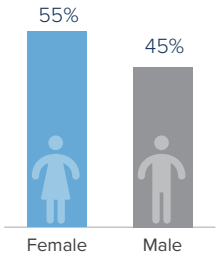

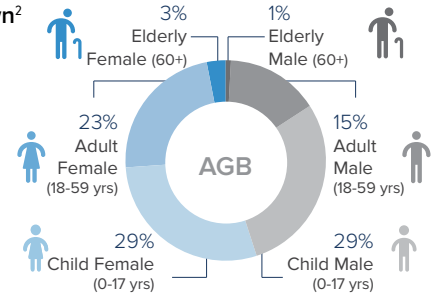

Reproductive- age Women/Girls[2]

28% Females in reproductive-age (13-49 yrs)

Household Distribution[2]

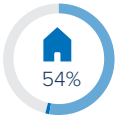

53% Women headed-household

1% Children headed-household

School-age Children[2]

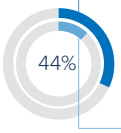

32% Primary school age children (6-13 yrs)

12% Secondary school age children (14-17 yrs)

[2] *Population distribution statistics are based on registered individuals only.*

Sources: Commission of Refugees (CoR), UNHCR

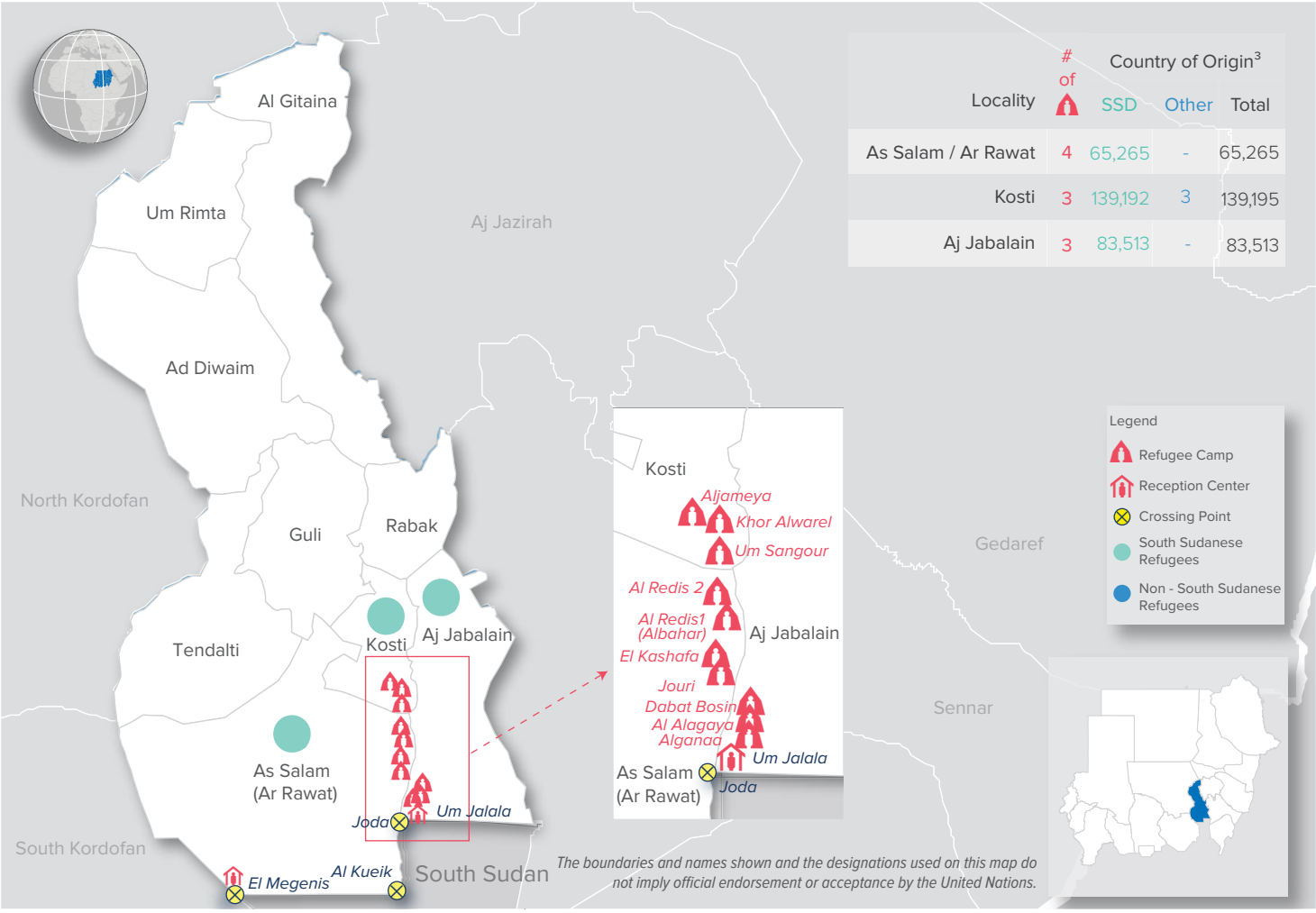

Locality	# of	Country of Origin[3] SSD	Other	Total
As Salam / Ar Rawat	4	65,265	-	65,265
Kosti	3	139,192	3	139,195
Aj Jabalain	3	83,513	-	83,513

[3] *Country of origin: South Sudan (SSD)*

This document and further information are available on UNHCR Sudan data-portal, please click on the link https://data2.unhcr.org/en/country/sdn, or scan the QR code.
For Feedback Contact: UNHCR - Sudan, Information Management Unit, SUDKHIM@unhcr.org

Overview Refugees and Asylum-seekers Per State

as of 30 September 2022

White Nile State

Population Figures By Locality and Camps / Settlements

Locality	Camp / Location	Total Refugees
As Salam / Ar Rawat	**Total** (locality)	**65,256**
	Al Kashafa camp	14,127
	Al Redis 1 (Albahar) camp	11,693
	Al Redis 2 camp	27,206
	Jouri camp	12,230
Kosti	**Total** (locality)	**139,195**
	Al Jameya camp	12,046
	Khor Al Waral camp	45,953
	Um Sangour camp	33,182
Aj Jabalain	**Total** (locality)	**83,513**
	Alagaya camp	28,646
	Dabat Bosin camp	10,667
	Alganna (new camp)	44,200

The figures in red color present the refugee population in camps and settlements.

Sources: Commission of Refugees (CoR), UNHCR

Overview Refugees and Asylum-seekers Per State

as of 30 September 2022

Central Darfur State

Refugees and Asylum-seekers[1]

7,934 Individuals

2,645 Households

3 Average Family Size

Registration Status

4,721 Individuals registered

60% Individual registration

0% Household registration

40% Un-registered

Population Distribution

59% of population live in camps

41% of population live out of camps

Persons with Disabilities

198

4% of registered population are persons with disabilities

Unaccompanied and Separated Children

9

New Arrivals 2022

Total arrivals in 2022: -

Total arrivals in Sep 2022: -

Country of Origin

Chad	4,600 (58%)
CAR	2,823 (36%)
South Sudan	510 (6%)
Other	1

[1] *Government sources estimate the number of South Sudanese refugees in Sudan to be higher; however, data requires verification.*

Age-gender Breakdown[2]

52% Female

48% Male

AGB

3% Elderly Female (60+)

2% Elderly Male (60+)

24% Adult Female (18-59 yrs)

19% Adult Male (18-59 yrs)

25% Child Female (0-17 yrs)

27% Child Male (0-17 yrs)

Reproductive- age Women/Girls[2]

26% Females in reproductive-age (13-49 yrs)

Household Distribution[2]

53%

52% Women headed-household

1% Children headed-household

School-age Children[2]

34%

25% Primary school age children (6-13 yrs)

9% Secondary school age children (14-17 yrs)

[2] *Population distribution statistics are based on registered individuals only.*

Sources: Commission of Refugees (CoR), UNHCR

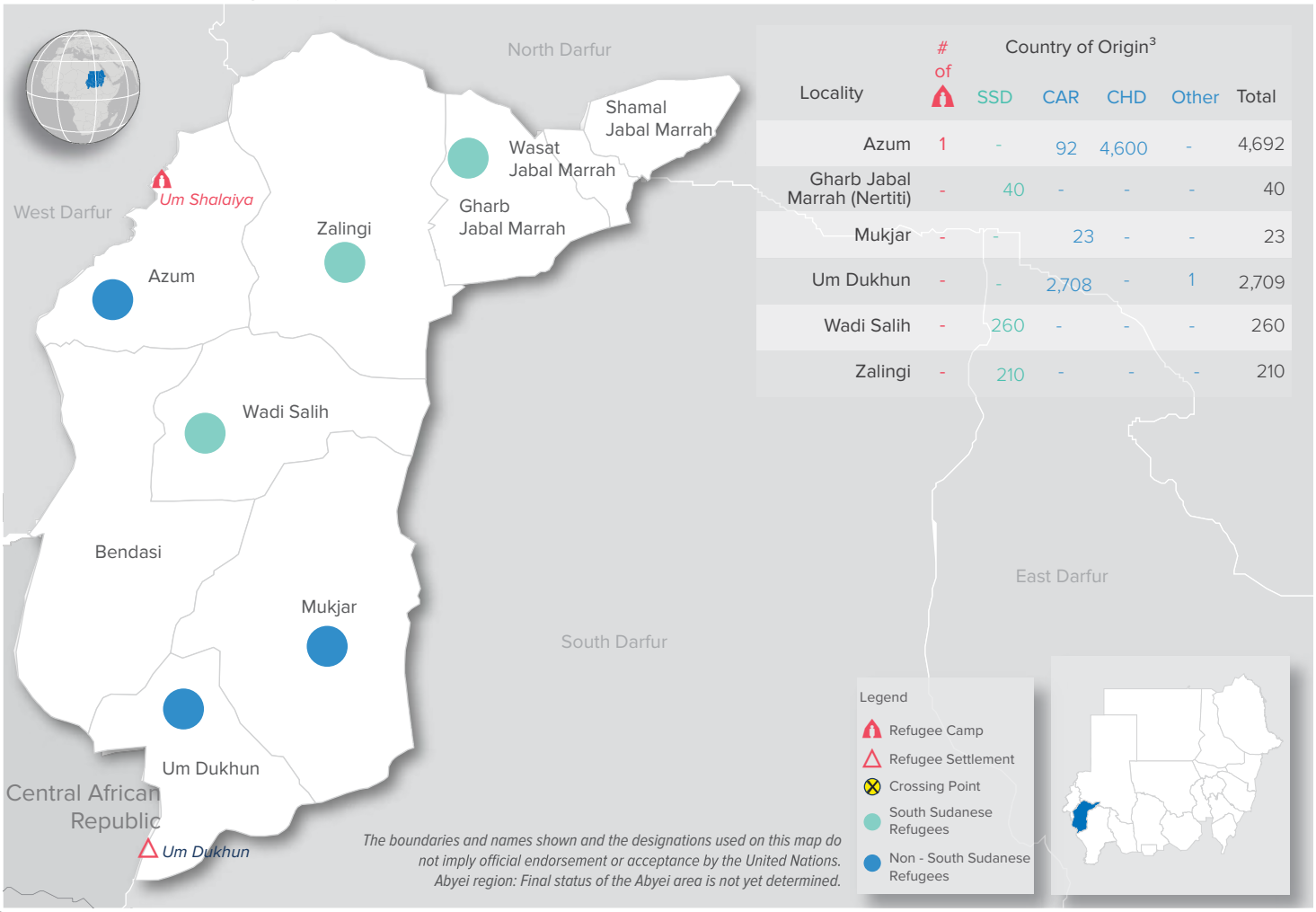

The boundaries and names shown and the designations used on this map do not imply official endorsement or acceptance by the United Nations. Abyei region: Final status of the Abyei area is not yet determined.

Locality	# of	Country of Origin[3] SSD	CAR	CHD	Other	Total
Azum	1	-	92	4,600	-	4,692
Gharb Jabal Marrah (Nertiti)	-	40	-	-	-	40
Mukjar	-	-	23	-	-	23
Um Dukhun	-	-	2,708	-	1	2,709
Wadi Salih	-	260	-	-	-	260
Zalingi	-	210	-	-	-	210

[3] *Country of origin: South Sudan (SSD), Central African Republic (CAR), Chad (GHD).*

This document and further information are available on UNHCR Sudan data-portal, please click on the link https://data2.unhcr.org/en/country/sdn, or scan the QR code.
For Feedback Contact: UNHCR - Sudan, Information Management Unit, SUDKHIM@unhcr.org

Overview Refugees and Asylum-seekers Per State

as of 30 September 2022

Central Darfur State

Population Figures By Locality and Camps / Settlements

Locality	Camp	Total Refugees
Azum	Total (locality)	4,692
	Um Shalaya Camp	4,686
Gharb Jabal Marrah (Nertiti)	Total (locality)	40
Mukjar	Total (locality)	23
Um Dukhun	Total (locality)	2,709
Wadi Salih	Total (locality)	260
Zalingi	Total (locality)	210

Sources: Commission of Refugees (CoR), UNHCR

SUDAN: POPULATION DASHBOARD

Overview Refugees and Asylum-seekers Per State

as of 30 September 2022

1/2

East Darfur State

Refugees and Asylum-seekers[1]

95,572 Individuals

31,857 Households

3 Average Family Size

Registration Status

82,078 Individuals registered

86% Individual registration

0% Household registration

14% Un-registered

Population Distribution

53% of population live in camps

47% of population live out of camps

Persons with Disabilities

1,221

1% of registered population are persons with disabilities

New Arrivals 2022

Total arrivals in 2022: **2,745**

Total arrivals in Sep 2022: **-**

Unaccompanied and Separated Children

1,298

Country of Origin

South Sudan	95,450 (100%)
Other	122

[1] *Government sources estimate the number of South Sudanese refugees in Sudan to be higher; however, data requires verification.*

Age-gender Breakdown[2]

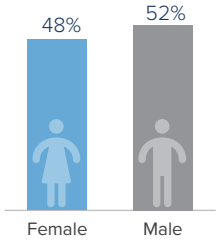

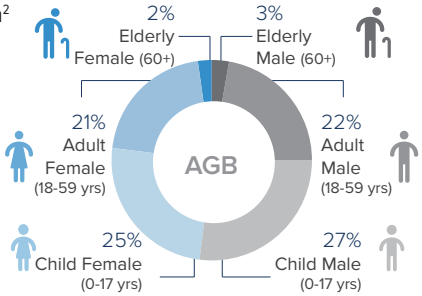

Reproductive- age Women/Girls[2]

24% Females in reproductive-age (13-49 yrs)

Household Distribution[2]

48% Women headed-household

2% Children headed-household

School-age Children[2]

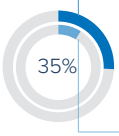

26% Primary school age children (6-13 yrs)

9% Secondary school age children (14-17 yrs)

[2] *Population distribution statistics are based on registered individuals only.*

Sources: Commission of Refugees (CoR), UNHCR

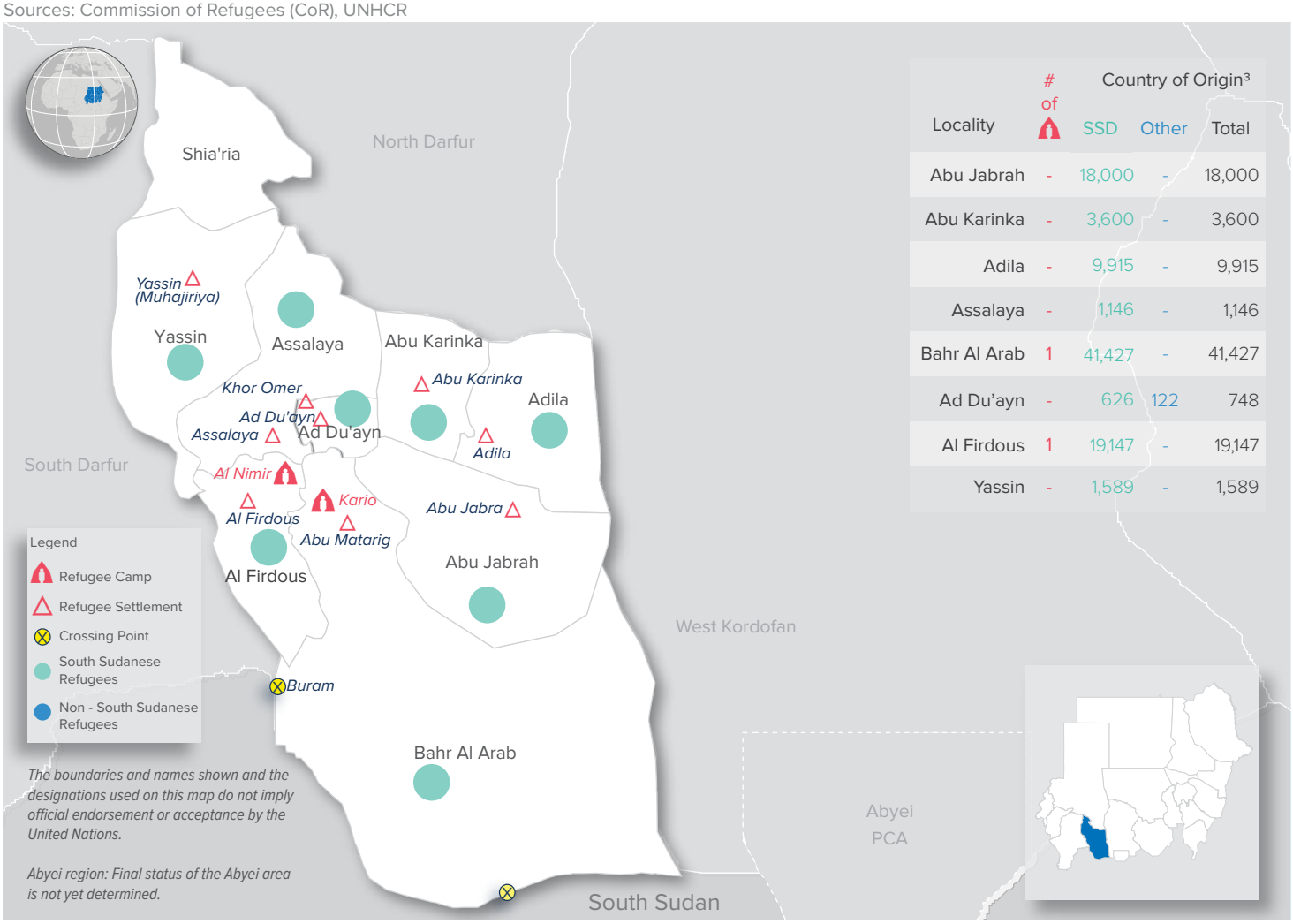

Locality	# of Refugee Camps	Country of Origin[3] SSD	Other	Total
Abu Jabrah	-	18,000	-	18,000
Abu Karinka	-	3,600	-	3,600
Adila	-	9,915	-	9,915
Assalaya	-	1,146	-	1,146
Bahr Al Arab	1	41,427	-	41,427
Ad Du'ayn	-	626	122	748
Al Firdous	1	19,147	-	19,147
Yassin	-	1,589	-	1,589

[3] *Country of origin: South Sudan (SSD).*

This document and further information are available on UNHCR Sudan data-portal, please click on the link https://data2.unhcr.org/en/country/sdn, or scan the QR code.
For Feedback Contact: UNHCR, Information Management Unit, SUDKHIM@unhcr.org

Overview Refugees and Asylum-seekers Per State

as of 30 September 2022

East Darfur State

Population Figures By Locality and Camps / Settlements

Locality	Camp / Settlement	Total Refugees
Abu Jabrah	**Total** (locality)	**18,000**
Abu Karinka	**Total** (locality)	**3,600**
Adila	**Total** (locality)	**9,915**
Assalaya	**Total** (locality)	**1,146**
Bahr Al Arab	**Total** (locality)	**41,427**
	Abu Matarig settlement	2,449
	Kario camp	38,981
Ad Du'ayn	**Total** (locality)	**748**
	El Daein	748
	Khor Omer settlement	-
	Nefasha	-
	Al Jalabi	-
Al Firdous	**Total** (locality)	**19,147**
	Al Nimir Camp	11,725
Yassin	**Total** (locality)	**1,589**

Sources: Commission of Refugees (CoR), UNHCR

Overview Refugees and Asylum-seekers Per State

as of 30 September 2022

1/2

North Darfur State

Refugees and Asylum-seekers[1]

34,399 Individuals

11,466 Households

3 Average Family Size

Registration Status

31,462 Individuals registered

91% Individual registration

9% Household registration

- Un-registered

Population Distribution

100%

100% of population live out of camps

Persons with Disabilities

246

1% of registered population are persons with disabilities

Unaccompanied and Separated Children

241

New Arrivals 2022

Total arrivals in 2022: -

Total arrivals in Sep 2022: -

Country of Origin

South Sudan	34,398 (100%)
Other	1

[1] *Government sources estimate the number of South Sudanese refugees in Sudan to be higher; however, data requires verification.*

Age-gender Breakdown[2]

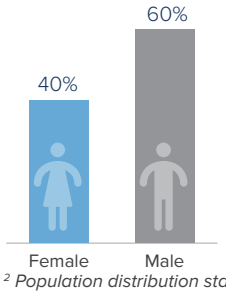

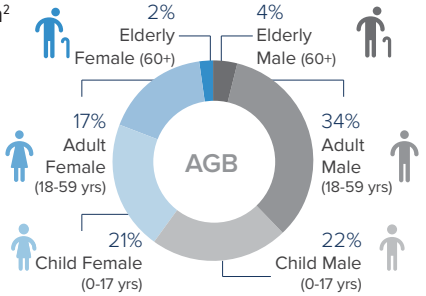

[2] *Population distribution statistics are based on registered individuals only.*

Reproductive- age Women/Girls[2]

21% Females in reproductive-age (13-49 yrs)

Household Distribution[2]

45%

42% Women headed-household

3% Children headed-household

School-age Children[2]

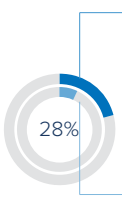

21% Primary school age children (6-13 yrs)

7% Secondary school age children (14-17 yrs)

Sources: Commission of Refugees (CoR), UNHCR

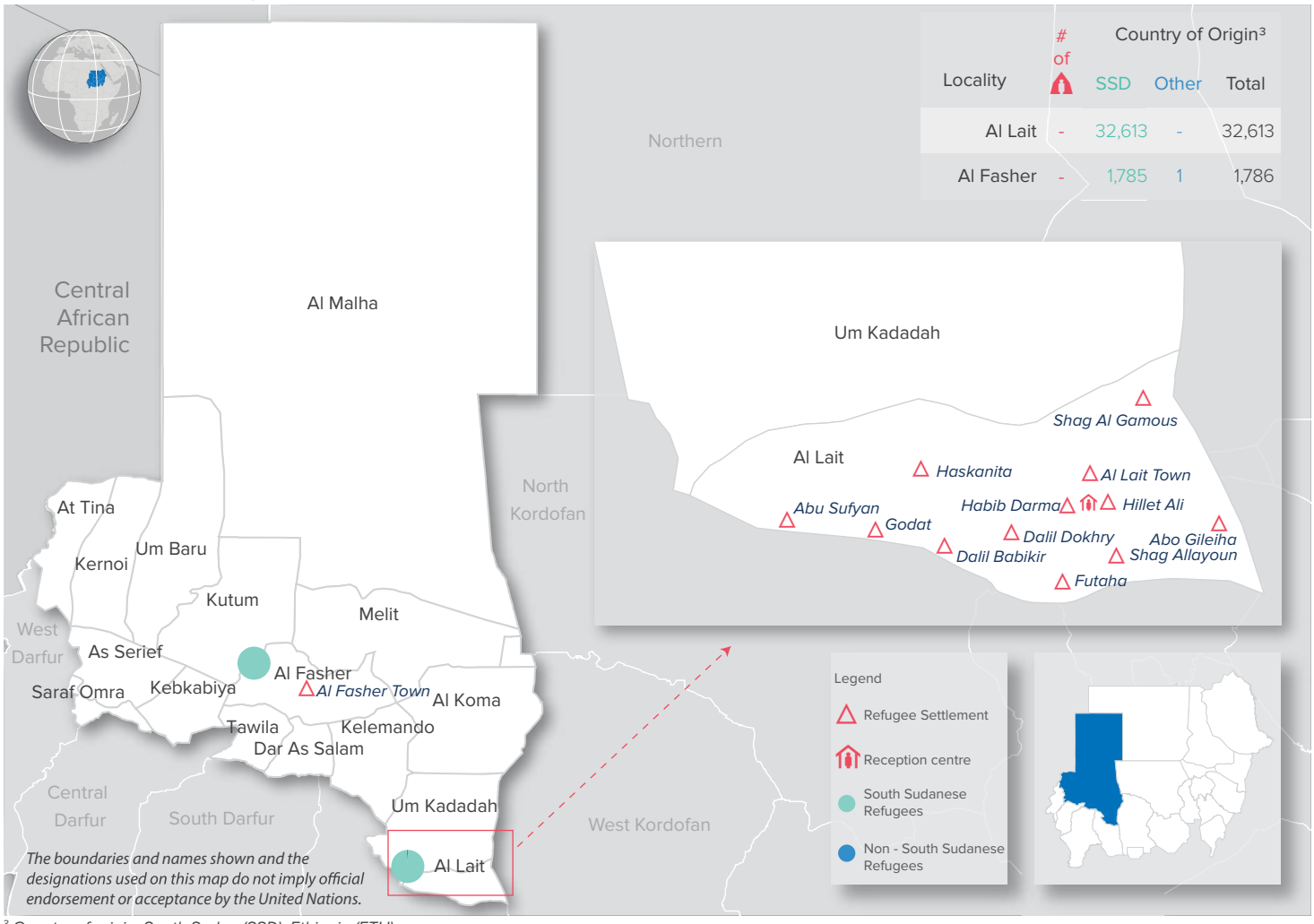

Locality	# of	Country of Origin[3] SSD	Other	Total
Al Lait	-	32,613	-	32,613
Al Fasher	-	1,785	1	1,786

[3] *Country of origin: South Sudan (SSD), Ethiopia (ETH).*

This document and further information are available on UNHCR Sudan data-portal, please click on the link https://data2.unhcr.org/en/country/sdn, or scan the QR code.
For Feedback Contact: UNHCR - Sudan, Information Management Unit, SUDKHIM@unhcr.org

Overview Refugees and Asylum-seekers Per State

as of 30 September 2022

2/2

North Darfur State

Population Figures By Locality and Camps / Settlements

Locality	Settlement	Total Refugees
Al Lait	**Total** (locality)	**32,613**
	Al Lait	8,387
	Abu Sufyan	2,074
	Dalil Babiker	3,083
	Dalil Dokhry	1,202
	Futaha	3,386
	Godat	2,493
	Habib	976
	Haskanita	3,173
	Hillet Ali	435
	Shag Allayoun	1,502
	Abu Gileiha	3,506
	Andrab	1,496
	Shag-Al-Gamous	900
Al Fasher	**Total** (locality)	**1,786**

Sources: Commission of Refugees (CoR), UNHCR

Overview Refugees and Asylum-seekers Per State

as of 30 September 2022

1/2

South Darfur State

Refugees and Asylum-seekers[1]

48,474 Individuals

16,158 Households

3 Average Family Size

Registration Status

39,093 Individuals registered

81% Individual registration

5% Household registration

14% Un-registered

Population Distribution

100% of population live out of camps

Persons with Disabilities

747

2% of registered population are persons with disabilities

Unaccompanied and separated children

292

New Arrivals 2022

Total arrivals in 2022: **557**

Total arrivals in Sep 2022: **99**

Country of Origin

South Sudan	27,034 (56%)
CAR	21,384 (44%)
Other	56

[1] *Government sources estimate the number of South Sudanese refugees in Sudan to be higher; however, data requires verification.*

Age-gender Breakdown[2]

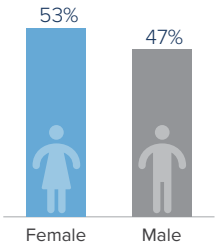

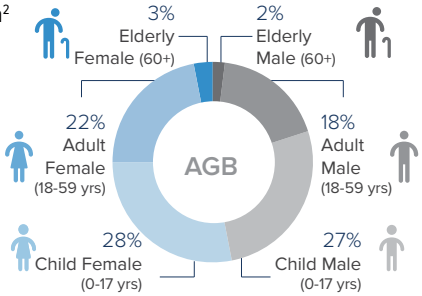

Reproductive- age Women/Girls[2]

27% Females in reproductive-age (13-49 yrs)

Household Distribution[2]

55%

54% Women headed-household

1% Children headed-household

School-age Children[2]

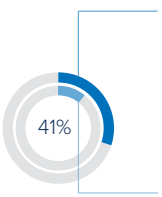

30% Primary school age children (6-13 yrs)

11% Secondary school age children (14-17 yrs)

[2] *Population distribution statistics are based on registered individuals only.*

Sources: Commission of Refugees (CoR), UNHCR

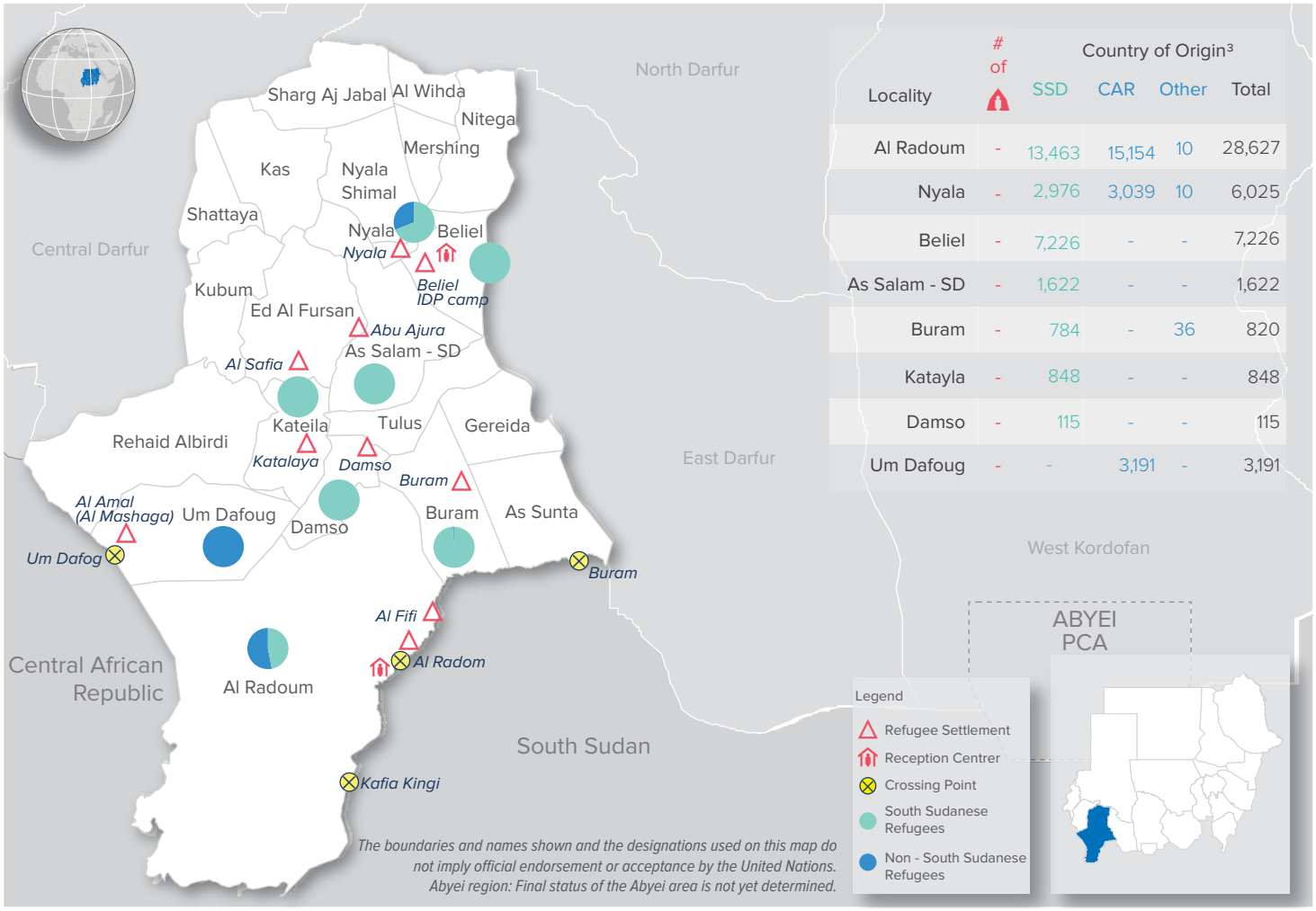

Locality	# of	Country of Origin[3] SSD	CAR	Other	Total
Al Radoum	-	13,463	15,154	10	28,627
Nyala	-	2,976	3,039	10	6,025
Beliel	-	7,226	-	-	7,226
As Salam - SD	-	1,622	-	-	1,622
Buram	-	784	-	36	820
Katayla	-	848	-	-	848
Damso	-	115	-	-	115
Um Dafoug	-	-	3,191	-	3,191

The boundaries and names shown and the designations used on this map do not imply official endorsement or acceptance by the United Nations. Abyei region: Final status of the Abyei area is not yet determined.

[3] *Country of origin: South Sudan (SSD), Central African Republic (CAR).*

This document and further information are available on UNHCR Sudan data-portal, please click on the link https://data2.unhcr.org/en/country/sdn, or scan the QR code.
For Feedback Contact: UNHCR - Sudan, Information Management Unit, SUDKHIM@unhcr.org

Overview Refugees and Asylum-seekers Per State

as of 30 September 2022

2/2

South Darfur State

Population Figures By Locality and Camps / Settlements

Locality	Settlement / Location	Total Refugees
Al Radoum	**Total** (locality)	**28,627**
	Al Radoum Town	14,441
	Kafia Kinji	22
Nyala	**Total** (locality)	**6,025**
Beliel	**Total** (locality)	**7,226**
	Beliel IDP Camp	7,226
As Salam - SD	**Total** (locality)	**1,622**
	Abu Ajura Town	1,429
	Al Safia Village	193
Buram	**Total** (locality)	**820**
Kateila	**Total** (locality)	**848**
Damso	**Total** (locality)	**115**
Um Dafoug	**Total** (locality)	**3,191**
	Al Amal (Al Mashaga) settlement	3,191

Sources: Commission of Refugees (CoR), UNHCR

UNHCR
The UN Refugee Agency

SUDAN | POPULATION DASHBOARD

Overview Refugees and Asylum-seekers Per State

as of 30 September 2022

1/2

North Kordofan State

Refugees and Asylum-seekers[1]

9,791 Individuals

3,097 Households

3 Average Family Size

Registration Status

9,791 Individuals registered

100% Individual registration

- Household registration

- Un-registered

Population Distribution

100%

100% of population live out of camps

Persons with Disabilities

225

2% of registered population are persons with disabilities

Unaccompanied and separated children

177

New Arrivals 2022

Total arrivals in 2022: -

Total arrivals in Sep 2022: -

Country of Origin

South Sudan	9,788 (100%)
Other	3

[1] Government sources estimate the number of South Sudanese refugees in Sudan to be higher; however, data requires verification.

Age-gender Breakdown[2]

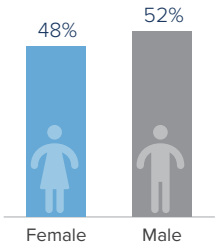

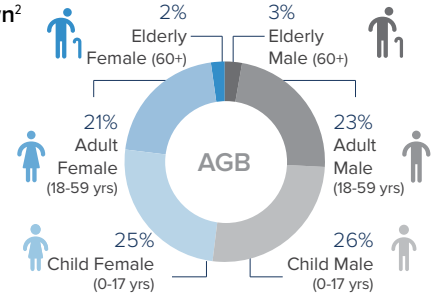

Reproductive- age Women/Girls[2]

25% Females in reproductive-age (13-49 yrs)

Household Distribution[2]

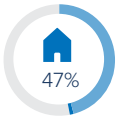

46% Women headed-household

1% Children headed-household

School-age Children[2]

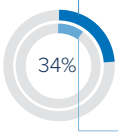

24% Primary school age children (6-13 yrs)

10% Secondary school age children (14-17 yrs)

[2] Population distribution statistics are based on registered individuals only.

Sources: Commission of Refugees (CoR), UNHCR

Locality	# of	Country of Origin[3] SSD	Other	Total
El Rahad	-	1,017	-	1,017
Shiekan	-	7,951	3	7,954
Um Rawaba	-	820	-	820
Bara	-	-	-	-

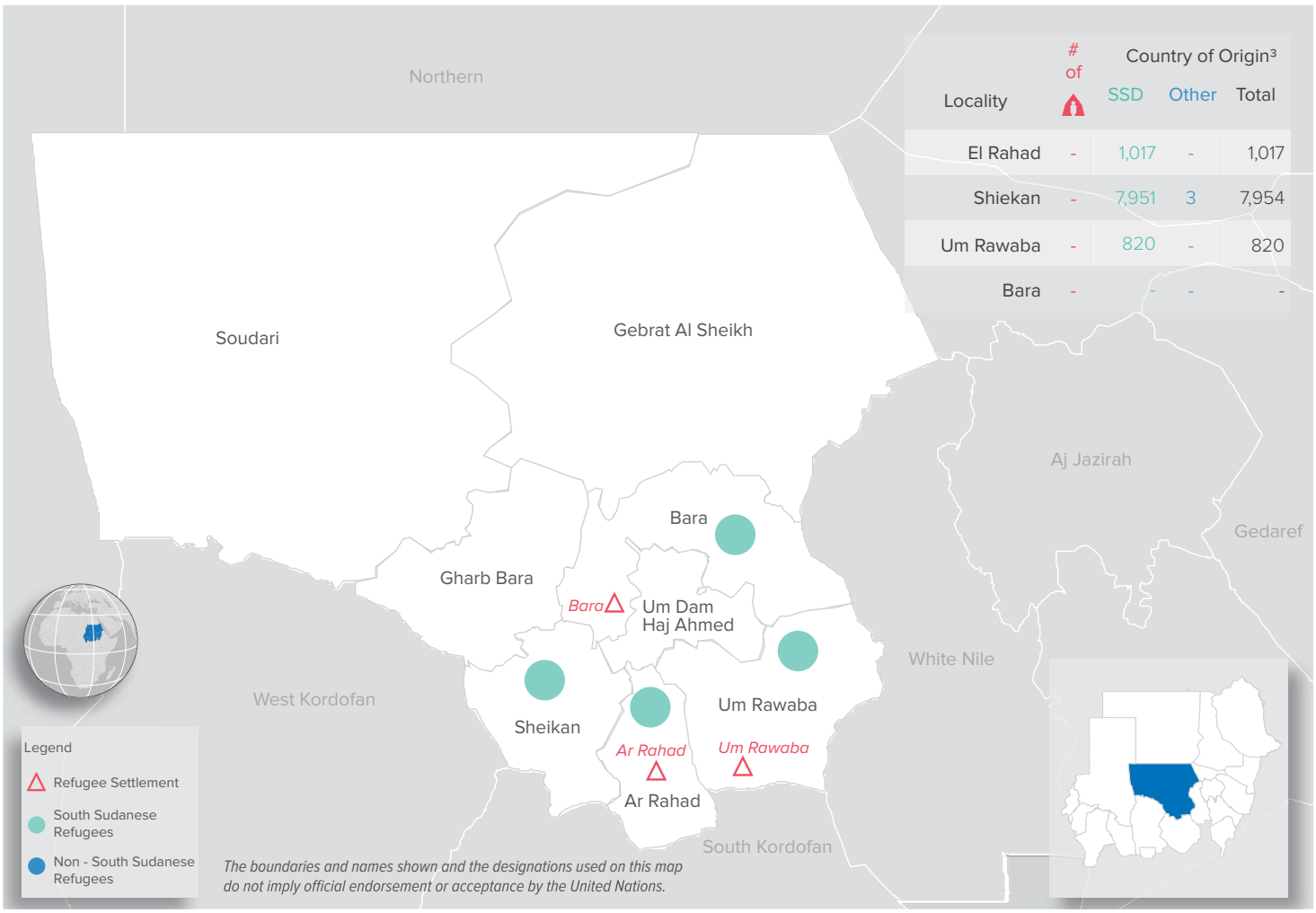

The boundaries and names shown and the designations used on this map do not imply official endorsement or acceptance by the United Nations.

[3] Country of origin: South Sudan (SSD).

This document and further information are available on UNHCR Sudan data-portal, please click on the link https://data2.unhcr.org/en/country/sdn, or scan the QR code.
For Feedback Contact: UNHCR - Sudan, Information Management Unit, SUDKHIM@unhcr.org

Overview Refugees and Asylum-seekers Per State

as of 30 September 2022

North Kordofan State

Population Figures By Locality and Camps / Settlements

Locality	Settlement / Location	Total Refugees
El Rahad	**Total** (locality)	1,017
Shiekan	**Total** (locality)	7,954
Um Rawaba	**Total** (locality)	820
Bara	**Total** (locality)	-

Sources: Commission of Refugees (CoR), UNHCR

Overview Refugees and Asylum-seekers Per State

as of 30 September 2022

South Kordofan State

Refugees and Asylum-seekers[1]

43,578 Individuals

14,526 Households

3 Average Family Size

Registration Status

32,965 Individuals registered

76% Individual registration

6% Household registration

18% Un-registered

Population Distribution

100%

100% of population live out of camps

Persons with Disabilities

1,042

3% of registered population are persons with disabilities

Unaccompanied and Separated Children

835

New Arrivals 2022

Total arrivals in 2022: **1,284**

Total arrivals in Sep 2022: **-**

Country of Origin

South Sudan	43,578 (100%)

[1] Government sources estimate the number of South Sudanese refugees in Sudan to be higher; however, data requires verification.

Age-gender Breakdown[2]

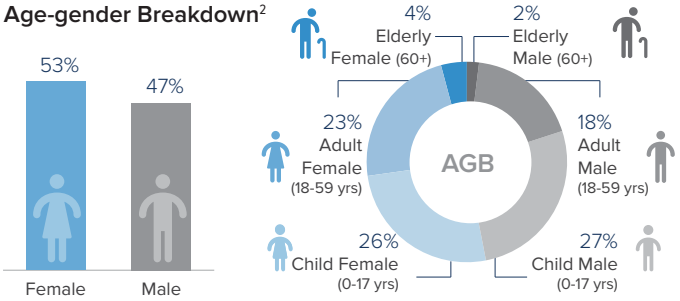

Reproductive- age Women/Girls[2]

29% Females in reproductive-age (13-49 yrs)

Household Distribution[2]

54%

54% Women headed-household

0.4% Children headed-household

School-age Children[2]

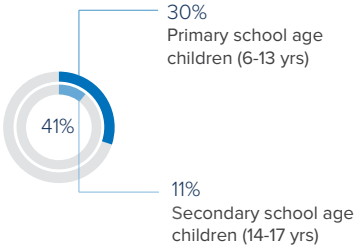

[2] Population distribution statistics are based on registered individuals only.

Sources: Commission of Refugees (CoR), UNHCR

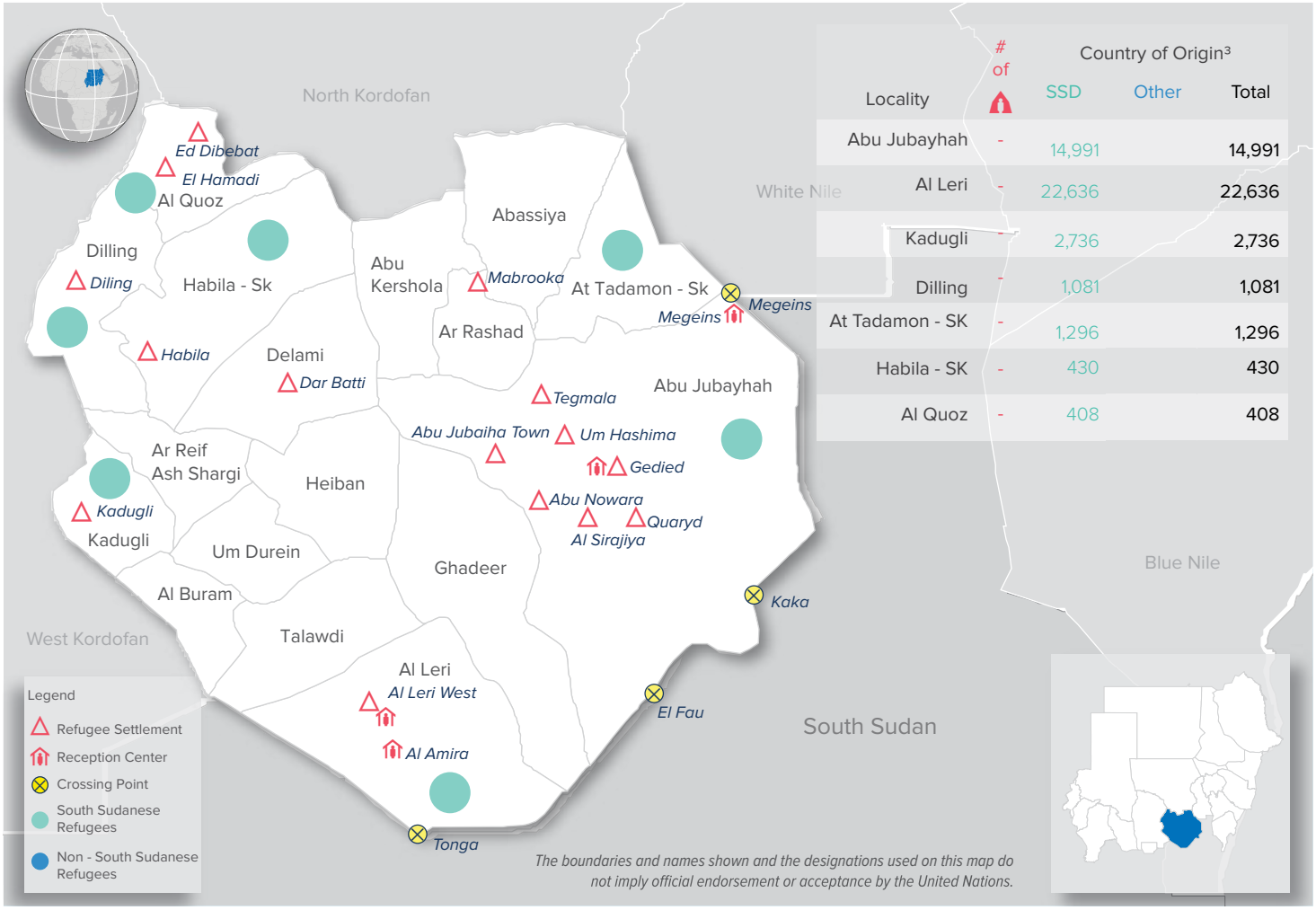

The boundaries and names shown and the designations used on this map do not imply official endorsement or acceptance by the United Nations.

Locality	# of	Country of Origin[3] SSD	Other	Total
Abu Jubayhah	-	14,991		14,991
Al Leri	-	22,636		22,636
Kadugli	-	2,736		2,736
Dilling	-	1,081		1,081
At Tadamon - SK	-	1,296		1,296
Habila - SK	-	430		430
Al Quoz	-	408		408

[3] Country of origin: South Sudan (SSD).

Overview Refugees and Asylum-seekers Per State

as of 30 September 2022

South Kordofan State

Population Figures By Locality and Camps / Settlements

Locality	Settlement / Location	Total Refugees
Abu Jubayhah	**Total** (locality)	**14,991**
	Abu Jubayhah Town	4,166
	Abu Nowara	367
	El Delibat	454
	Gedied (area)	1,591
	Quaryd	1,375
	Al Sirajiya (area)	5,992
	Um Hashima	796
	Tegmala	250
Al Leri	**Total** (locality)	**22,636**
	Al Leri Town	1,964
	Al Leri West (Dar Batti, El Gokhop and Um Kawarow)	20,672
Kadugli	**Total** (locality)	**2,736**
Dilling	**Total** (locality)	**1,081**
At Tadamon - SK	**Total** (locality)	**1,296**
Habila - SK	**Total** (locality)	**430**
Al Quoz	**Total** (locality)	**408**
	Ed Dibebat	349
	El Hajez	-
	El Hamadi	59

Sources: Commission of Refugees (CoR), UNHCR

Overview Refugees and Asylum-seekers Per State

as of 30 September 2022

1/2

West Kordofan State

Refugees and Asylum-seekers[1]

75,408 Individuals

27,646 Households

3 Average Family Size

Registration Status

75,408 Individuals registered

100% Individual registration

- Household registration

- Un-registered

Population Distribution

100%

100% of population live out of camps

Persons with Disabilities

1,426

2% of registered population are persons with disabilities

Unaccompanied and Separated Children

1,262

New Arrivals 2022

Total arrivals in 2022: **3,719**

Total arrivals in Sep 2022: **-**

Country of Origin

South Sudan: 75,406 (100%)

Other: 2

[1] *Government sources estimate the number of South Sudanese refugees in Sudan to be higher; however, data requires verification.*

Age-gender Breakdown[2]

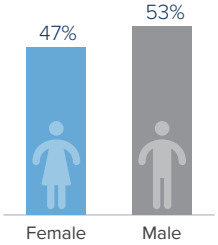

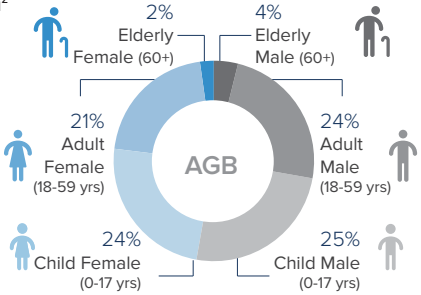

Reproductive- age Women/Girls[2]

24% Females in reproductive-age (13-49 yrs)

Household Distribution[2]

46%

45% Women headed-household

1% Children headed-household

School-age Children[2]

33%

25% Primary school age children (6-13 yrs)

8% Secondary school age children (14-17 yrs)

[2] *Population distribution statistics are based on registered individuals only.*

Sources: Commission of Refugees (CoR), UNHCR

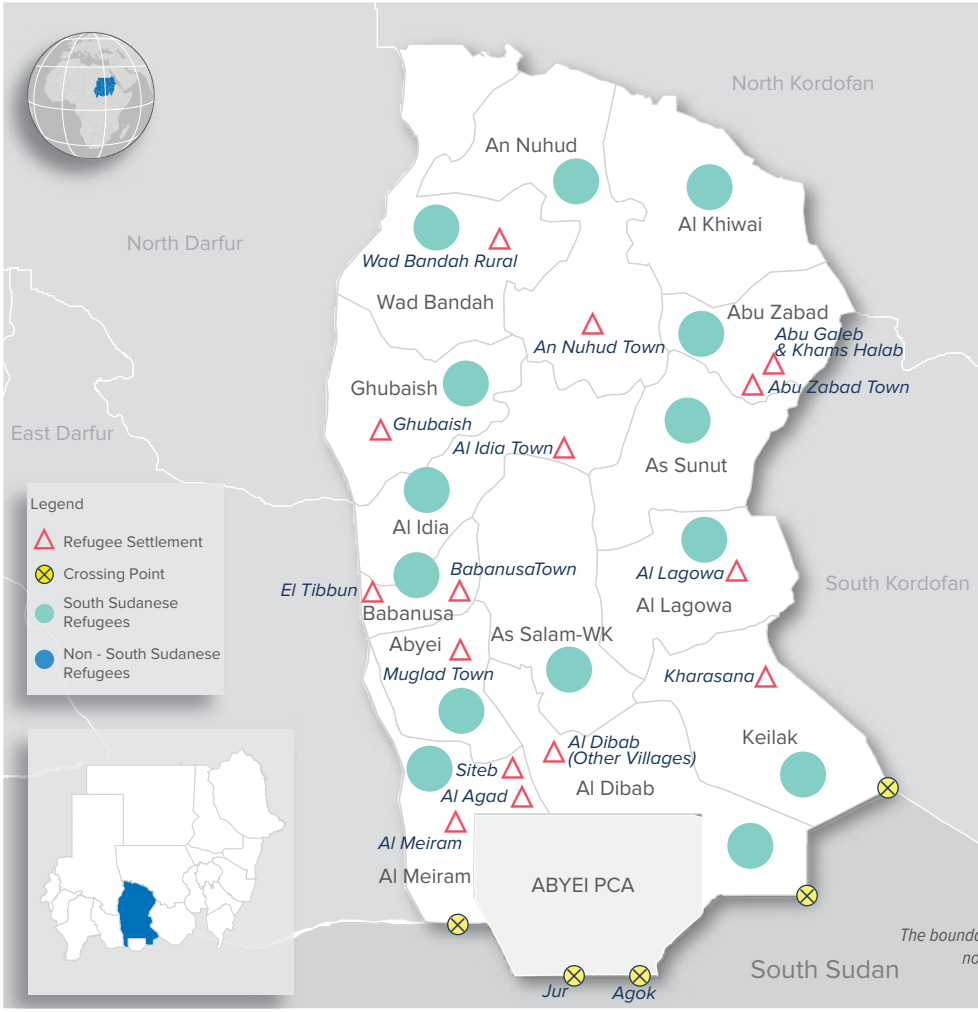

The boundaries and names shown and the designations used on this map do not imply official endorsement or acceptance by the United Nations. Abyei region: Final status of the Abyei area is not yet determined.

Locality	# of	Country of Origin[3] SSD	Other	Total
Al Meiram	-	18,137	2	18,139
Keilak	-	10,345	-	10,345
Abyei-Muglad	-	7,067	-	7,067
Babanusa	-	8,425	-	8,425
Ghubaish	-	11,560	-	11,560
As Salam - WK	-	3,264	-	3,264
An Nuhud	-	7,017	-	7,017
Al Dibab	-	3,867	-	3,867
Al Idia	-	4,646	-	4,646
As Sunut	-	-	-	-
Abu Zabad	-	745	-	745
Al Lagowa	-	40	-	40
Al Khiwai	-	293	-	293
Wad Bandah	-	-	-	-

[3] *Country of origin: South Sudan (SSD), Eritrea (ERI).*

This document and further information are available on UNHCR Sudan data-portal, please click on the link https://data2.unhcr.org/en/country/sdn, or scan the QR code.
For Feedback Contact: UNHCR - Sudan, Information Management Unit, SUDKHIM@unhcr.org

Overview Refugees and Asylum-seekers Per State

as of 30 September 2022

West Kordofan State

Population Figures By Locality and Camps / Settlements

Locality	Settlement / Location	Total Refugees
Al Meiram	**Total** (locality)	**18,139**
Keilak	**Total** (locality)	**10,345**
	Keilak Rural	6,682
	Keilak Town	302
	Kharasana	3,361
Abyei-Muglad	**Total** (locality)	**7,067**
	Abu Beteik	-
	Al Agad	-
	Muglad Town	7,067
	Siteb	-
Babanusa	**Total** (locality)	**8,425**
	Babanusa (Other Villages)	11
	Babanusa Town	1,993
	El Tibbun	6,421
Ghubaish	**Total** (locality)	**11,560**
As Salam - WK	**Total** (locality)	**3,264**
	El Fula	3,264
	As Salam (other villages)	-
An Nuhud	**Total** (locality)	**7,017**
	An Nuhud Rural	5,902
	An Nuhud Town	1,115
Al Dibab	**Total** (locality)	**3,867**
	Al Dibab (Other Villages)	2,203
	Temsaha	1,664
Al Idia	**Total** (locality)	**4,646**
	Al Idia Rural	1,879
	Al Idia Town	305
	Al Majror	2,462
As Sunut	**Total** (locality)	**-**
Abu Zabad	**Total** (locality)	**745**
	Abu Galeb & Khams Halab	745
	Abu Zabad Town	-
Al Lagowa	**Total** (locality)	**40**
	Al Lagowa Rural	30
	Al Lagowa Town	10
Al Khiwai	**Total** (locality)	**293**
	Al Khiwai Rural	293
	Al Khiwai Town	-
Wad Bandah	**Total** (locality)	**-**

Sources: Commission of Refugees (CoR), UNHCR