Refugee Consultation Forum

SUDAN | REFUGEE RESPONSE

Partner Coverage: Who, Does What and Where (3Ws) - Khartoum State

as of 30 September 2022 | Q.3

16 Partners

Delivering Refugee Response in Khartoum
As of September 2022

Government	United Nations
2	2
International NGO	**National NGO**
10	2

List of Partners

- Al Manar Voluntary Organization (AMVO)
- Catholic Agency For Overseas Development (CAFOD)
- Commission for Refugees (CoR)
- Cooperazione Internazionale (COOPI)
- Danish Refugee Council (DRC)
- Deutsche Gesellschaft für Internationale Zusammenarbeit (GIZ)
- Islamic Relief Worldwide (IRW)
- Médecins Sans Frontières (MSF)
- Mutawinat Benevolent Organization (MUT)
- Norwegian Church Aid (NCA)
- Norwegian Refugee Council (NRC)
- Plan International Sudan (PIS)
- Sudanese Civil Registry (SCR)
- United Nations High Commissioner for Refugees (UNHCR)
- United Nations Population Fund (UNFPA)
- Windle Trust International (WTI)

Partners Per Sector

10	5
3	2
1	3
2	-

Khartoum Refugees Population Size Map

307.6 K
 # Refugees in KHA as of 30 Sep 2022

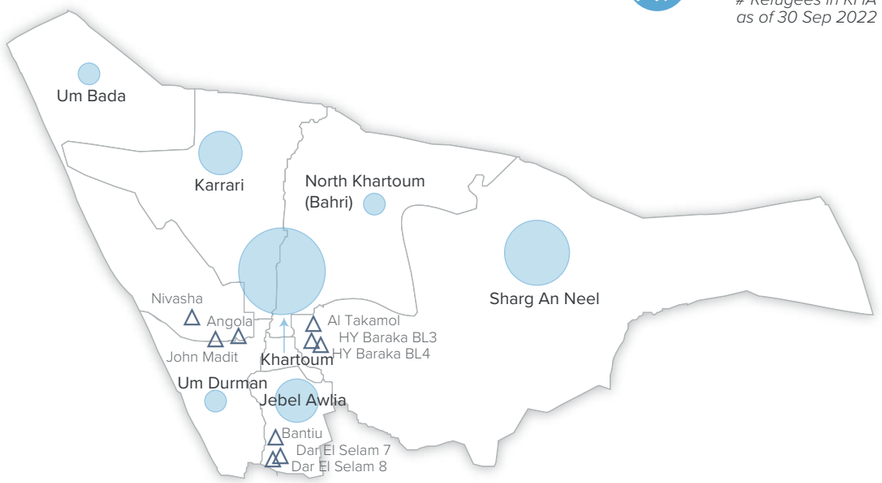

Open Area

Refugees Per Locality: 0 - 25K | 25K - 50K | 50K - 75K | Over 75K

The boundaries and names shown and the designations used on this map do not imply official endorsement or acceptance by the United Nations.

Khartoum Prioritization Map

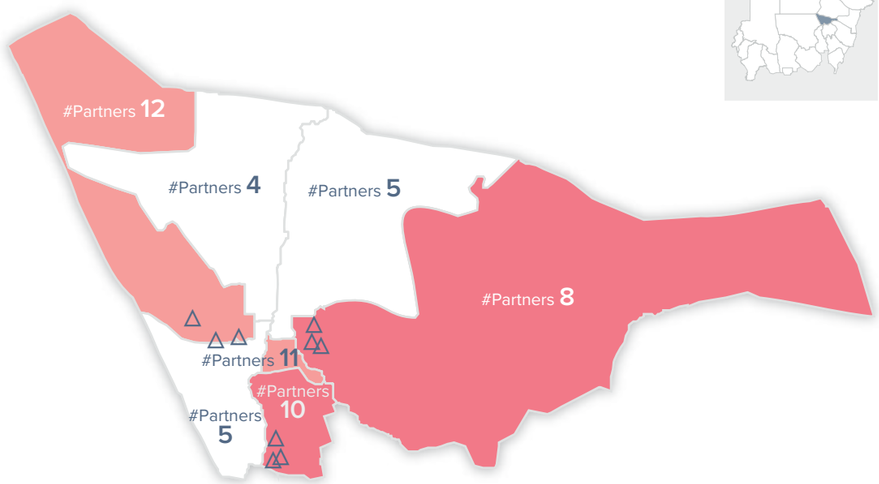

Severity Needs Scale: "High" Level 3 | "Very High" Level 4 | "Severe" Level 5

The boundaries and names shown and the designations used on this map do not imply official endorsement or acceptance by the United Nations.

Partners Per Sector, Per Locality/ Open Area

Partners: 0 | 1 - 2 | 3 - 4 | 5 - 6 | 7 and above

Locality	Protection		Education		Health & Nutrition		Food Security & Livelihoods		Energy & Environment		Shelter & NFIs Non-food Items		WASH Water, Sanitation & Hygiene		Logistic & Camp Management	
Jebel Awlia	8	AMVO, CoR, DRC, MUT, NRC, PIS, SRC, UNHCR	2	IRW, NRC	1	AMVO	2	DRC, NRC	1	DRC	3	COOPI, DRC, UNHCR	1	COOPI	0	-
Karrari	3	CoR, MUT, VRC	0	-	0	-	0	-	0	-	1	UNHCR	0	-	0	-
Khartoum Locality	9	AMVO, CoR, DRC, MUT, NRC, PIS, SRC, UNHCR, UNFPA	3	CoR, GIZ, WTI	1	CoR	0	-	0	-	0	-	0	-	0	-
N.Khartoum (Bahri)	5	CoR, DRC, MUT, NRC, UNHCR	0	-	0	-	0	-	1	DRC	1	UNHCR	0	-	0	-
Sharg An Neel	6	AMVO, CoR, DRC, MUT, NRC, UNHCR	2	IRW, NRC	1	AMVO	1	NRC	0	-	2	COOPI, UNHCR	1	COOPI	0	-
Um Bada	8	AMVO, CoR, MUT, NCA, NRC, PIS, SCR, UNHCR	1	IRW	2	AMVO, MSF	1	NRC	0	-	2	COOPI, UNHCR	2	CAFOD, COOPI	0	-
Um Durman	5	AMVO, CoR, MUT, NRC, UNHCR	0	-	0	-	0	-	0	-	1	UNHCR	0	-	0	-
Open Area																
Al Takamol	4	AMVO, CoR, NRC, UNHCR	0	-	0	-	0	-	0	-	2	COOPI, UNHCR	1	COOPI	0	-
Angola	4	AMVO, CoR, NRC, UNHCR	0	-	0	-	0	-	0	-	1	UNHCR	0	-	0	-
Bantiu	6	AMVO, CoR, NRC, PIS, SCR, UNHCR	1	IRW	0	-	0	-	0	-	2	COOPI, UNHCR	1	COOPI	0	-
Dar El Selam 7	4	AMVO, CoR, NRC, SCR	0	-	1	MSF	0	-	0	-	2	COOPI, UNHCR	1	COOPI	0	-
Dar El Selam 8	3	CoR, NRC, SCR	0	-	1	MSF	0	-	0	-	2	COOPI, UNHCR	1	COOPI	0	-
Hy Baraka Block 3	3	AMVO, CoR, UNHCR	0	-	0	-	0	-	0	-	1	UNHCR	0	-	0	-
Hy Baraka Block 4	3	AMVO, CoR, UNHCR	0	-	0	-	0	-	0	-	1	UNHCR	0	-	0	-
John Madit	3	CoR, NRC, UNHCR	0	-	0	-	0	-	0	-	1	UNHCR	0	-	0	-
Naivasha	6	AMVO, CoR, NCA, NRC, SCR, UNHCR	1	IRW	1	MSF	0	-	0	-	2	COOPI, UNHCR	2	CAFOD, COOPI	0	-

Refugee Consultation Forum

SUDAN | REFUGEE RESPONSE

Partner Coverage: Who, Does What and Where (3Ws) - Kassala State

as of 30 September 2022 | Q.3

14 Partners

Delivering Refugee Response in Kassala
As of September 2022

Government	United Nations
2	3
International NGO	**National NGO**
6	3

List of Partners

- Al Eshrag Organization for Development and Reconstruction (ESHRAG)
- ALIGHT (ALIGHT)
- Commission for Refugees (CoR)
- Médecins Sans Frontières (MSF)
- Muslim Aid- UK (Muslim Aid)
- Plan International Sudan (PIS)
- Practical Action (PA)
- State Ministry of Education (SMoE)
- Sudan Organization for Development (SOD)
- Sudanese Red Crescent Society (SRCS)
- United Nations High Commissioner for Refugees (UNHCR)
- Welthungerhilfe (WHH)
- World Food Programme (WFP)
- World Health Organization (WHO)

Partners Per Sector

4	2
5	3
-	2
5	-

Kassala Refugees Population Size Map

111.5 K
 # Refugees in KAS as of 30 Sep 2022

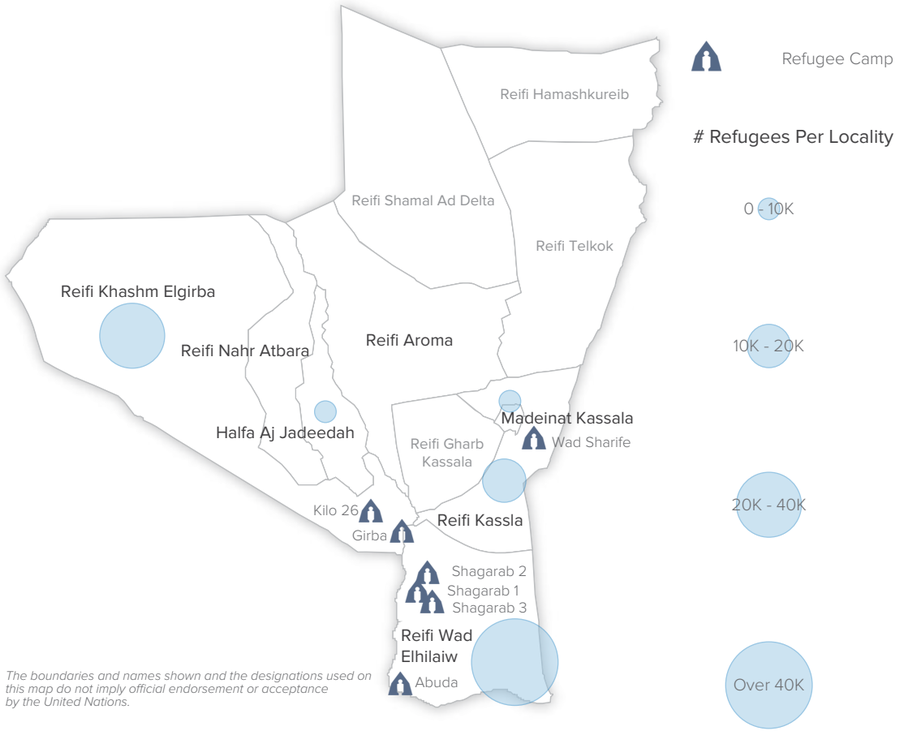

The boundaries and names shown and the designations used on this map do not imply official endorsement or acceptance by the United Nations.

Kassala Prioritization Map

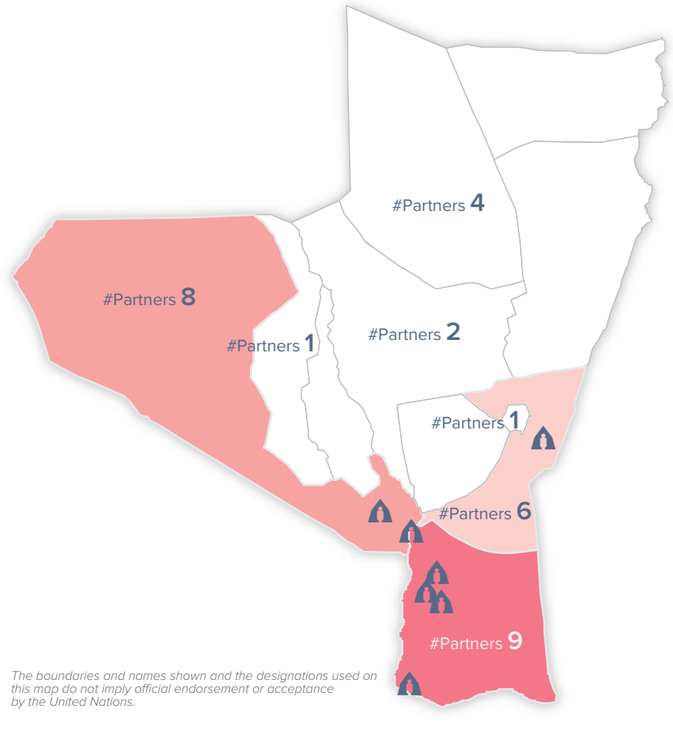

The boundaries and names shown and the designations used on this map do not imply official endorsement or acceptance by the United Nations.

Severity Needs Scale

- "High" Level 3
- "Very High" Level 4
- "Severe" Level 5

Partners Per Sector, Per Locality / Camp

Partners: 0 | 1 - 2 | 3 - 4 | 5 - 6 | 7 and above

*UNHCR is doing protection in Port Sudan / Red Sea state

Locality*	Protection		Education		Health & Nutrition		Food Security & Livelihoods		Energy & Environment		Shelter & NFIs Non-food Items		WASH Water, Sanitation & Hygiene		Logistic & Camp Management	
Madeinat Kassala	1	UNHCR	1	UNHCR	0	-	0	-	0	-	0	-	0	-	0	-
Reifi Khashm Elgirba	3	CoR, SOD, UNHCR	2	SMoE, UNHCR	2	ALIGHT, SRCS	1	WFP	0	-	1	WHH	2	ALIGHT, WHH	0	-
Reifi Kassla	3	CoR, SOD	1	SMoE	1	SRCS	1	WFP	0	-	0	-	2	ALIGHT, SRCS	0	-
Reifi Wad Elhilaiw	4	CoR, SOD, SRCS, UNHCR	2	SMoE, UNHCR	2	ALIGHT, SRCS	2	Muslim Aid, WFP	0	-	1	WHH	3	ALIGHT, SRCS, WHH	0	-
Reifi Aroma	0	-	0	-	1	WHO	0	-	0	-	1	UNHCR	1	UNHCR	0	-
Reifi Nahr Atbara	0	-	0	-	1	PIS	0	-	0	-	0	-	0	-	0	-
Madeinat Kassala	0	-	0	-	1	MSF	1	ESHRAG	0	-	0	-	2	PA, WHH	0	-
Camp																
Shagarab 1	4	CoR, SOD, SRCS, UNHCR	1	SMoE	2	ALIGHT, SRCS	2	Muslim Aid, WFP	0	-	1	WHH	3	ALIGHT, WHH, SRCS	0	-
Shagarab 2	4	CoR, SOD, SRCS, UNHCR	1	SMoE	2	ALIGHT, SRCS	1	WFP	0	-	1	WHH	3	ALIGHT, WHH, SRCS	0	-
Shagarab 3	4	CoR, SOD, SRCS, UNHCR	1	SMoE	2	ALIGHT, SRCS	1	WFP	0	-	1	WHH	3	ALIGHT, WHH, SRCS	0	-
Wad Sherife	2	CoR, SOD	1	SMoE	1	SRCS	1	WFP	0	-	0	-	2	ALIGHT, SRCS	0	-
Girba	2	SOD, UNHCR	1	UNHCR	2	ALIGHT, SRCS	1	WFP	0	-	0	-	0	-	0	-
Abuda	3	CoR, SOD, SRCS	1	SMoE	2	ALIGHT, SRCS	1	WFP	0	-	0	-	1	SRCS	0	-
Kilo 26	2	CoR, SOD	1	SMoE	2	ALIGHT, SRCS	1	WFP	0	-	1	WHH	2	ALIGHT, SRCS	0	-

Refugee Consultation Forum

SUDAN | REFUGEE RESPONSE

Partner Coverage: Who, Does What and Where (3Ws) - Gedaref State

as of 30 September 2022 | Q.3

34 Partners

Delivering Emergency Refugee Response in Gedaref
*As of September 2022**

Government	United Nations
4	5
International NGO	**National NGO**
20	5

** Only Ethiopian Emergency Situation.*

List of Partners

- Agency for Technical Cooperation and Development (ACTED)
- Asmlash Grant Foundation (AGF)
- ALIGHT (ALIGHT)
- CARE International Switzerland (CIS)
- Commission for Refugees (CoR)
- Cooperazione Internazionale (COOPI)
- Danish Refugee Council (DRC)
- Al Eshrag Organization for Development and Reconstruction (ESHRAG)
- Forests National Corporation (FNC)
- International Committee of the Red Cross (ICRC)
- International Organization for Migration (IOM)
- International Rescue Committee (IRC)
- Islamic Relief Worldwide (IRW)
- Medair Organization (MEDAIR)
- Médecins Sans Frontières (MSF)
- Mercy Corps (MC)
- Muslim Aid- UK (Muslim Aid)
- Mutawinat Benevolent Organization (MUT)
- Norwegian Church Aid (NCA)
- Norwegian Refugee Council (NRC)
- Plan International Sudan (PIS)
- Première Urgence International (PUI)
- Solidarités International (SI)
- State Council for Child Welfare (SCCW - GCCW)
- State Ministry of Health (SMoH)
- Sudan Family Planning Association (SFPA)
- Sudanese Red Crescent Society (SRCS)
- United Nations High Commissioner for Refugees (UNHCR)
- United Nations International Children's Emergency Fund (UNICEF)
- United Nations Population Fund (UNFPA)
- War Child Canada (WCC)
- Welthungerhilfe (WHH)
- World Food Programme (WFP)
- ZOA International Sudan (ZOA)

Gedaref Refugees Population Size Map

66.8 K
 # Refugees in GED as of 30 Sep 2022

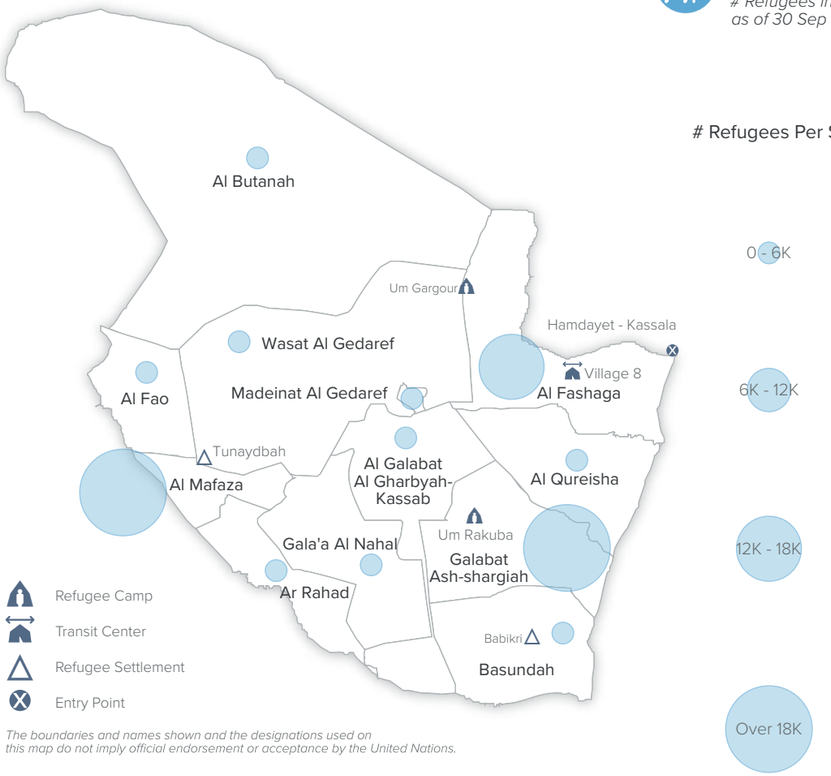

The boundaries and names shown and the designations used on this map do not imply official endorsement or acceptance by the United Nations.

Gedaref Prioritization Map

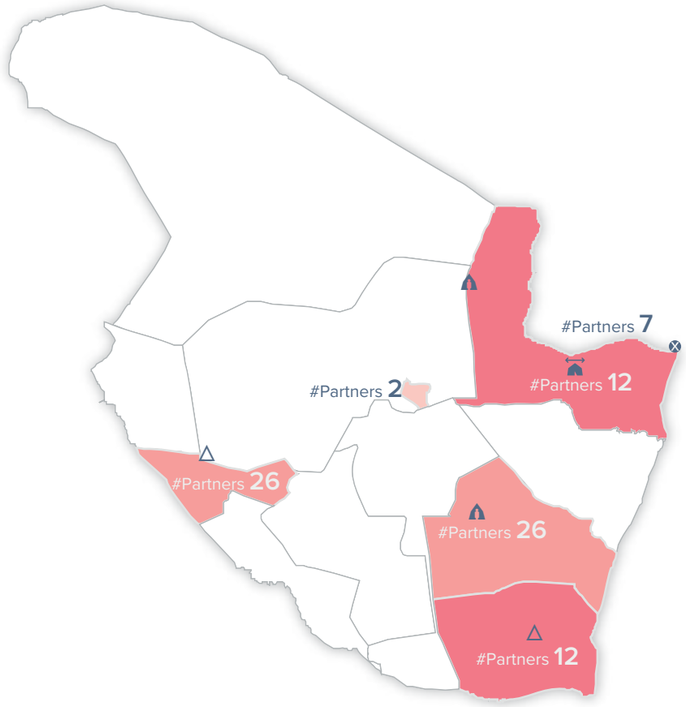

Severity Needs Scale

- "High" Level 3
- "Very High" Level 4
- "Severe" Level 5

The boundaries and names shown and the designations used on this map do not imply official endorsement or acceptance by the United Nations.

Partners Per Sector

Protection	Education	Health & Nutrition	Food Security & Livelihoods	Energy & Environment	Shelter & NFIs Non-food Items	WASH Water, Sanitation & Hygiene	Logistic & Camp Management
15	6	13	5	1	8	10	3

Partners Per Sector, Per Refugees Location/ Camp

Partners: 0 | 1 - 2 | 3 - 4 | 5 - 6 | 7 and above

Camp / Refugees Location	Protection		Education		Health & Nutrition		Food Security & Livelihoods		Energy & Environment		Shelter & NFIs Non-food Items		WASH Water, Sanitation & Hygiene		Logistic & Camp Management	
Hamdayet - Kassala (Entry Point)	2	PIS, UNICEF	0	-	0	-	1	Muslim Aid	1	FNC	0	-	0	-	1	CoR
Village 8 (Transit center)	5	CoR, DRC, PIS, SRCS, UNICEF	0	-	2	PUI, SMoH	1	WFP	0	-	0	-	1	CIS	3	CoR, DRC, UNHCR
Tunaydbah (Settlement)	13	ALIGHT, CoR, DRC, ICRC, IRC, MSF, MUT, NCA, PIS, SCCW -GCCW, SRCS, UNICEF, UNFPA	3	IRW, MC, NRC	8	ALIGHT, IRC, MSF, NCA, SFPA, SRCS, UNFPA, WHH	3	ACTED, NCA, WFP	1	FNC	6	ACTED, CoR, DRC, Medair, NRC, UNHCR	8	CIS, COOPI, IRC, MSF, Muslim Aid, NCA, SRCS, WHH	3	CoR, DRC, UNHCR
Um Rakuba (Camp)	9	ALIGHT, CoR, DRC, MUT, NCA, PIS, SCCW -GCCW, UNICEF, NRC	4	IRW, MC, NRC, WCC	7	ALIGHT, AGF, ESHRAG, NCA, SFPA, SRCS, ZOA	5	ACTED, Muslim Aid, NCA, WFP, NRC	1	FNC	4	CoR, DRC, NRC, UNHCR	6	CIS, COOPI, IOM, NCA, SRCS, WHH	3	CoR, DRC, UNHCR
Um Gargur (Camp)	0	-	0	-	1	ZOA	1	WFP	0	-	0	-	2	CIS, SI	3	CoR, UNHCR, DRC
Madeinat Al Gedaref (Locality)	2	CoR, UNHCR	0	-	0	-	0	-	0	-	0	-	0	-	0	-
Babikri (Settlement)	5	CoR, DRC, MUT, PIS UNICEF,	1	UNICEF	2	SFPA, ZOA	2	ACTED, WFP	1	FNC	4	CoR, DRC, IOM, UNHCR	1	IOM	3	CoR, UNHCR, DRC

Refugee Consultation Forum

SUDAN | REFUGEE RESPONSE

Partner Coverage: Who, Does What and Where (3Ws) - Blue Nile State

as of 30 September 2022 | Q.3

11 Partners

Delivering Refugee Response in Blue Nile
*As of September 2022**

Government	United Nations
1	3
International NGO	**National NGO**
4	3

** Only Ethiopian Emergency Situation.*

List of Partners

- Agency for Technical Cooperation and Development (ACTED)
- CAFA Development Organization (CAFA)
- Commission for Refugees (CoR)
- Mutawinat Benevolent Organization (MUT)
- Save the Children International (SCI)
- Sudanese Red Crescent Society (SRCS)
- United Nations High Commissioner for Refugees (UNHCR)
- United Nations Population Fund (UNFPA)
- Windle Trust International (WTI)
- World Food Programme (WFP)
- World Relief Sudan (WR)

Partners Per Sector

8	5
2	2
-	2
2	-

Blue Nile Refugees Population Size Map

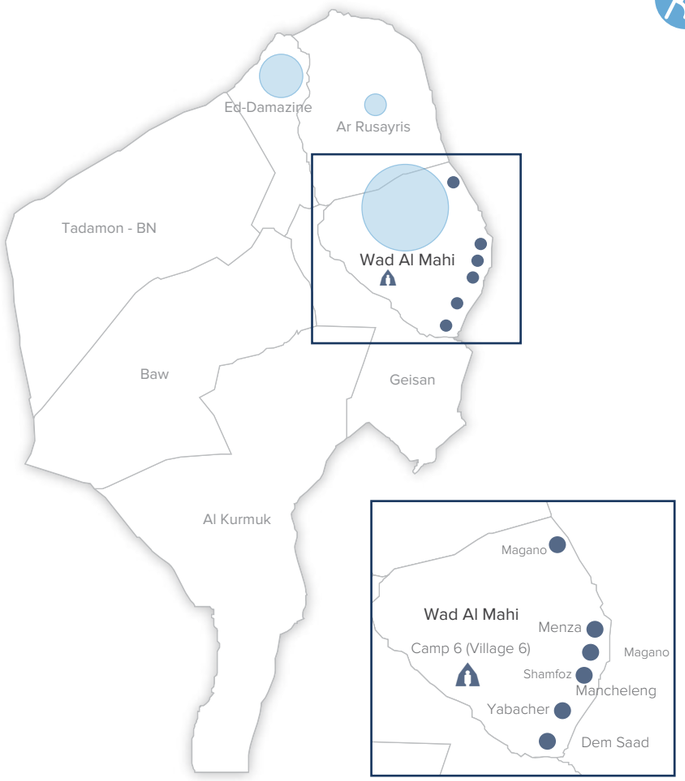

The boundaries and names shown and the designations used on this map do not imply official endorsement or acceptance by the United Nations.

13.3 K
 # Refugees in BNS as of 30 Sep 2022

Refugee Camp
Refugee Location

Refugees Per State

0 - 2K
2K - 4K
4K - 6K
Over 6K

Blue Nile Prioritization Map

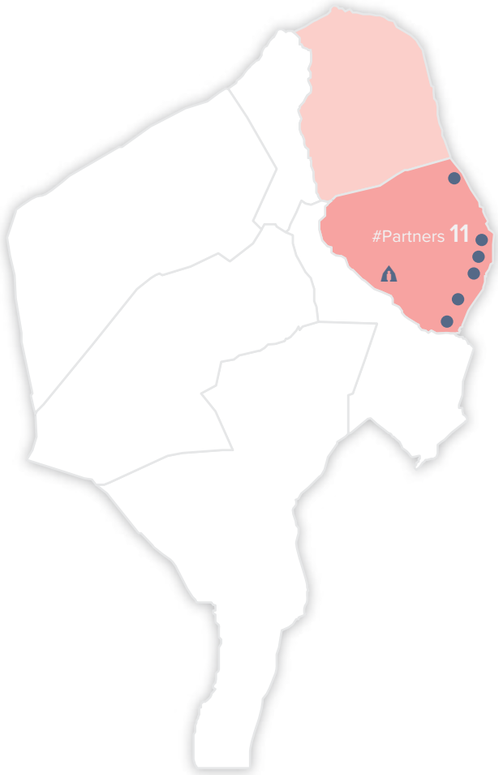

The boundaries and names shown and the designations used on this map do not imply official endorsement or acceptance by the United Nations.

Severity Needs Scale

- "High" Level 3
- "Very High" Level 4
- "Severe" Level 5

Partners Per Sector, Per Locality / Camp

Partners: 0 | 1 - 2 | 3 - 4 | 5 - 6 | 7 and above

Locality	Protection		Education		Health & Nutrition		Food Security & Livelihoods		Energy & Environment		Shelter & NFIs Non-food Items		WASH Water, Sanitation & Hygiene		Logistic & Camp Management	
Wad Al Mahi	8	ACTED, CAFA, CoR, MUT, SCI, UNHCR, UNFPA, WR	5	SCI, SRCS, UNHCR, WTI, WFP	3	CAFA, UNFPA, WTI	3	ACTED, WFP, WR	0	-	2	ACTED, UNHCR	3	UNHCR, UNFPA, WR	0	-
Camp																
Camp 6 (Village 6)	8	ACTED, CAFA, CoR, MUT, SCI, UNHCR, UNFPA, WR	5	SCI, SRCS, UNHCR, WTI, WFP	3	CAFA, UNFPA, WTI	3	ACTED, WFP, WR	0	-	2	ACTED, UNHCR	3	UNHCR, UNFPA, WR	0	-

Refugee Consultation Forum

SUDAN | REFUGEE RESPONSE

Partner Coverage: Who, Does What and Where (3Ws) - White Nile State

as of 30 September 2022 | Q.3

15 Partners

Delivering Refugee Response in White Nile
As of September 2022

Government	United Nations
6	2
International NGO	**National NGO**
4	3

List of Partners

- Adventist Development and Relief Agency (ADRA)
- ASSIST - Voluntary Humanitarian Assistance Programme (ASSIST)
- Catholic Agency For Overseas Development (CAFOD)
- Commission for Refugees (CoR)
- Forests National Corporation (FNC)
- Mutawinat Benevolent Organization (MUT)
- Norwegian Refugee Council (NRC)
- Plan International Sudan (PIS)
- State Ministry of Education (SMoE)
- State Ministry of Health (SMoH)
- Sudanese Civil Registry (SCR)
- Sudanese Red Crescent Society (SRCS)
- United Nations High Commissioner for Refugees (UNHCR)
- Water and Environmental Sanitation (WES)
- World Food Programme (WFP)

Partners Per Sector

5	3
6	1
1	2
6	-

White Nile Refugees Population Size Map

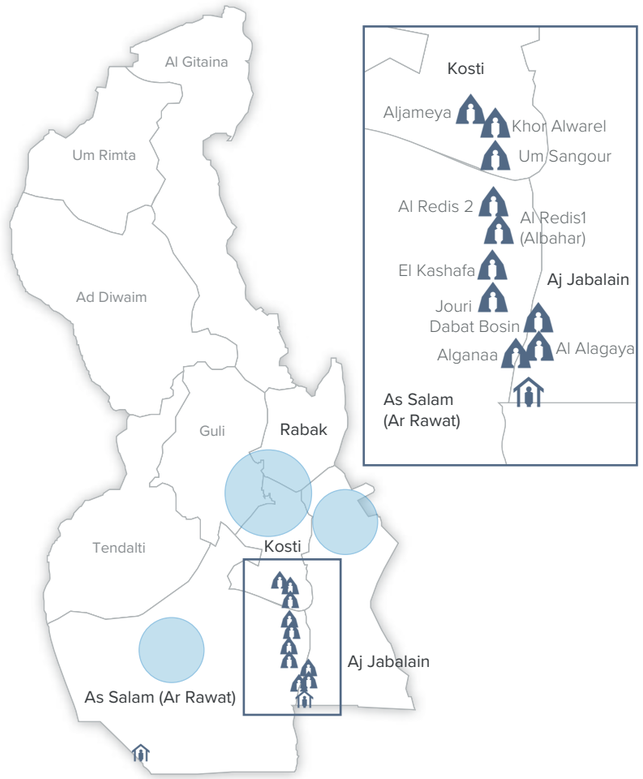

The boundaries and names shown and the designations used on this map do not imply official endorsement or acceptance by the United Nations.

288 K

 # Refugees in WNS as of 30 Sep 2022

Refugee Camp

Refugee Center

Refugees Per Locality

0 - 30K

30K - 60K

60K - 90K

Over 90K

White Nile Prioritization Map

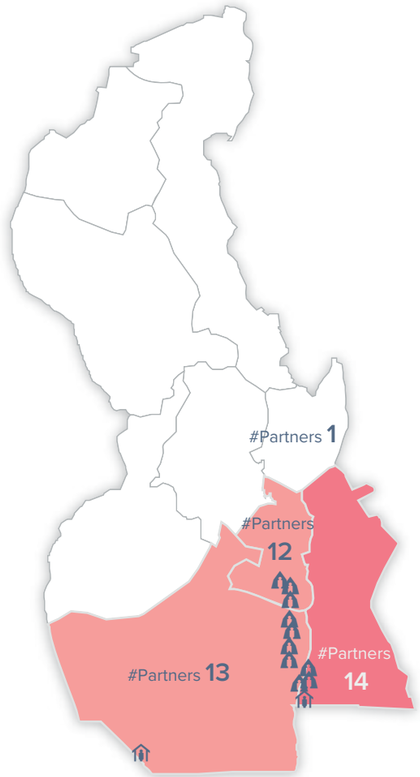

The boundaries and names shown and the designations used on this map do not imply official endorsement or acceptance by the United Nations.

Severity Needs Scale

- "High" Level 3
- "Very High" Level 4
- "Severe" Level 5

Partners Per Sector, Per Locality / Camp

Partners: 0 | 1 - 2 | 3 - 4 | 5 - 6 | 7 and above

Locality	Protection		Education		Health & Nutrition		Food Security & Livelihoods		Energy & Environment		Shelter & NFIs Non-food Items		WASH Water, Sanitation & Hygiene		Logistic & Camp Management	
Aj Jabalain	5	CoR, MUT, PIS, SCR, UNHCR	3	ADRA, NRC, SMoE	5	ASSIST, PIS, SMoH, UNHCR, WFP	1	WFP	1	FNC	2	ADRA, UNHCR	4	ADRA, CAFOD, NRC,, WES	0	-
As Salam	5	CoR, MUT, PIS, SCR, UNHCR	2	ADRA, SMoE	6	ASSIST, PIS, SMoH, SRCS, UNHCR, WFP	1	WFP	0	-	2	ADRA, UNHCR	4	CAFOD, MC, SRCS, WES	0	-
Kosti	5	CoR, MUT, PIS, SCR, UNHCR	2	ADRA, SMoE	3	SMoH, SRCS, UNHCR	1	WFP	0	-	2	ADRA, UNHCR	4	ASSIST, CAFOD, SRCS, WES	0	-
Rabak	0	-	1	NRC	0	-	0	-	0	-	0	-	1	NRC	0	-
Camp																
Al Kashafa	5	CoR, MUT, PIS, SCR, UNHCR	2	ADRA, SMoE	3	SMoH, UNHCR, WFP	1	WFP	0	-	2	ADRA, UNHCR	3	ASSIST, CAFOD, WES	0	-
Al Redis 1 (Albahar)	5	CoR, MUT, PIS, SCR, UNHCR	2	ADRA, SMoE	3	SMoH, SRCS, UNHCR	1	WFP	0	-	2	ADRA, UNHCR	3	ASSIST, CAFOD, WES	0	-
Al Redis 2	5	CoR, MUT, PIS, SCR, UNHCR	2	ADRA, SMoE	2	SRCS, UNHCR	1	WFP	0	-	2	ADRA, UNHCR	4	ASSIST, CAFOD, SRCS, WES	0	-
Jouri	5	CoR, MUT, PIS, SCR, UNHCR	2	ADRA, SMoE	3	PIS, SMoH, UNHCR	1	WFP	0	-	2	ADRA, UNHCR	3	ASSIST, CAFOD, WES	0	-
Al Jameya	5	CoR, MUT, PIS, SCR, UNHCR	2	ADRA, SMoE	2	SMoH, UNHCR	1	WFP	0	-	2	ADRA, UNHCR	2	CAFOD, WES	0	-
Khor Al Waral	5	CoR, MUT, PIS, SCR, UNHCR	2	ADRA, SMoE	3	SMoH, SRCS, UNHCR	1	WFP	0	-	2	ADRA, UNHCR	3	CAFOD, MC, WES	0	-
Um Sangour	5	CoR, MUT, PIS, SCR, UNHCR	2	ADRA, SMoE	3	SMoH, SRCS, UNHCR	1	WFP	0	-	2	ADRA, UNHCR	2	CAFOD, SRCS	0	-
Alagaya	5	CoR, MUT, PIS, SCR, UNHCR	3	ADRA, NRC, SMoE	5	ASSIST, PIS, SMoH, UNHCR, WFP	1	WFP	1	FNC	2	ADRA, UNHCR	2	CAFOD, WES	0	-
Dabat Bosin	5	CoR, MUT, PIS, SCR, UNHCR	2	ADRA, SMoE	4	ASSIST, SMoH, UNHCR, WFP	1	WFP	1	FNC	2	ADRA, UNHCR	2	ADRA, CAFOD	0	-
Alganaa	5	CoR, MUT, PIS, SCR, UNHCR	2	ADRA, SMoE	3	PIS, SMoH, UNHCR	0	-	1	FNC	2	ARDA, UNHCR	2	CAFOD, WES	0	-

Further documents and information are available on UNHCR Sudan data-portal, please click on the link https://data2.unhcr.org/en/country/sdn, or scan the QR code.
For Feedback Contact: UNHCR - Sudan, Information Management Unit, SUDKHIM@unhcr.org | Refugee Consultation Forum (RCF), SUDKHRCF@unhcr.org

UNHCR The UN Refugee Agency

Refugee Consultation Forum

SUDAN | REFUGEE RESPONSE

Partner Coverage: Who, Does What and Where (3Ws) - Central Darfur State

as of 30 September 2022 | Q.3

8 Partners

Delivering Refugee Response in Central Darfur
As of September 2022

Government	United Nations
1	2
International NGO	**National NGO**
5	-

List of Partners

- Catholic Relief Services (CRS)
- Commission For Refugees (CoR)
- Danish Refugee Council (DRC)
- International Medical Corps (IMC)
- Triangle Generation Humanitaire (TGH)
- United Nations High Commissioner for Refugees (UNHCR)
- World Food Programme (WFP)
- World Relief Sudan (WR)

Central Darfur Refugees Population Size Map

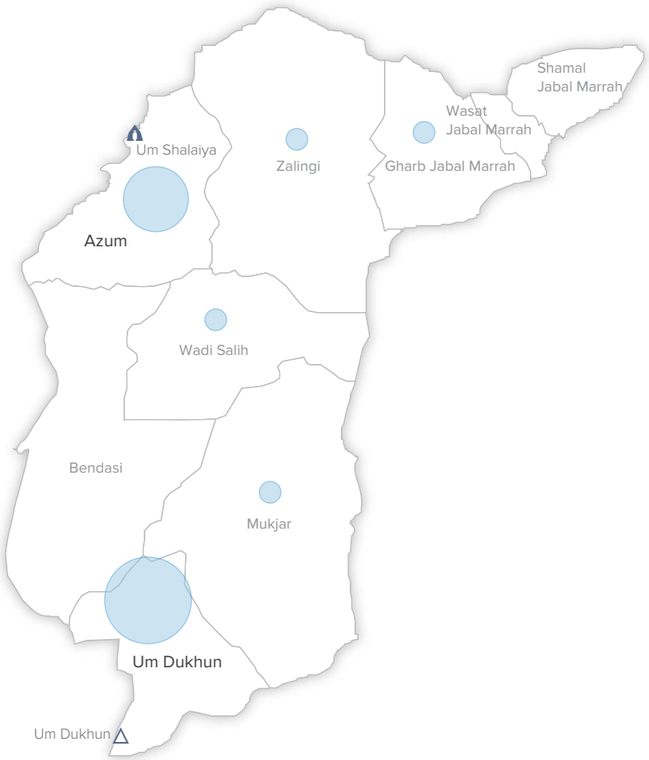

The boundaries and names shown and the designations used on this map do not imply official endorsement or acceptance by the United Nations.

7.9 K
 # Refugees in CDS as of 30 Sep 2022

Refugee Camp
Refugee Settlement

Refugees Per Locality

0 - 1.5K
1.5K - 3K
3K - 4.5K
Over 4.5K

Central Darfur Prioritization Map

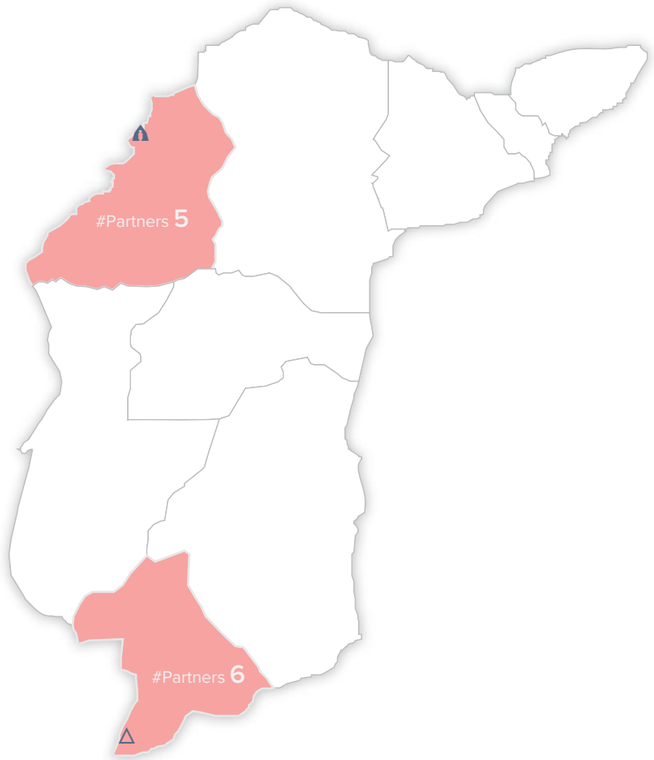

The boundaries and names shown and the designations used on this map do not imply official endorsement or acceptance by the United Nations.

Severity Needs Scale

- "High" Level 3
- "Very High" Level 4
- "Severe" Level 5

Partners Per Sector

4	1
3	2
-	3
4	-

Partners Per Sector, Per Locality / Camp

Partners: 0 | 1 - 2 | 3 - 4 | 5 - 6 | 7 and above

Locality	Protection		Education		Health & Nutrition		Food Security & Livelihoods		Energy & Environment		Shelter & NFIs Non-food Items		WASH Water, Sanitation & Hygiene		Logistic & Camp Management	
Azum	3	CoR, UNHCR, WR	1	WR	1	WR	2	CRS, WFP	0	-	1	UNHCR	1	WR	0	-
Um Dukhun	3	CoR, DRC, UNHCR	0	-	2	CRS, IMC	0	-	0	-	2	DRC, TGH	2	CRS, TGH	0	-
Camp																
Um Shalaya Camp	3	CoR, UNHCR, WR	1	WR	1	WR	2	CRS, WFP	0	-	1	UNHCR	2	UNHCR, WR	0	-

Refugee Consultation Forum

SUDAN | REFUGEE RESPONSE

Partner Coverage: Who, Does What and Where (3Ws) - East Darfur State

as of 30 September 2022 | Q.3

16 Partners

Delivering Refugee Response in East Darfur
As of September 2022

Government	United Nations	International NGO	National NGO
6	3	4	3

List of Partners

- ALIGHT (ALIGHT)
- CARE International Switzerland (CIS)
- Commission For Refugees (CoR)
- Forests National Corporation (FNC)
- Hope and Friendship for Development Organization (HOPE)
- Mutawinat Benevolent Organization (MUT)
- State Council for Child Welfare (SCCW - GCCW)
- State Ministry of Education (SMoE)
- State Ministry of Health (SMoH)
- Sudanese Civil Registry (SCR)
- Sudanese Red Crescent Society (SRCS)
- United Nations High Commissioner for Refugees (UNHCR)
- World Food Programme (WFP)
- World Health Organization (WHO)
- World Vision International (WVI)
- ZOA International Sudan (ZOA)

Partners Per Sector

6	1
6	2
1	1
1	-

East Darfur Refugees Population Size Map

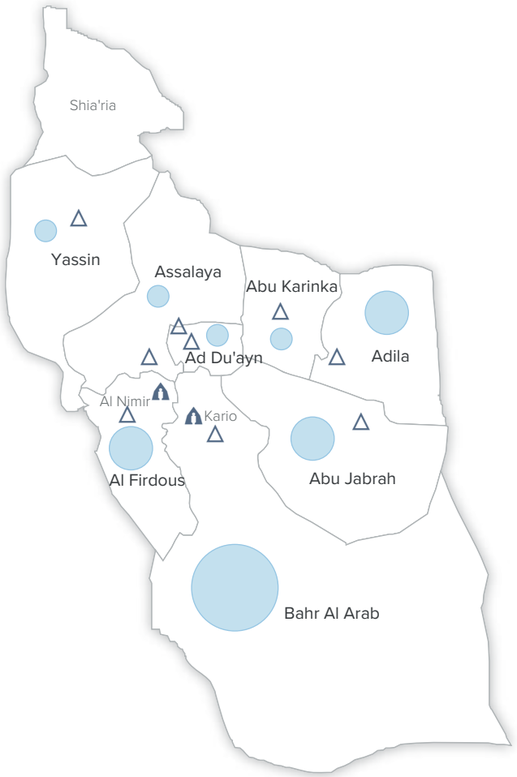

The boundaries and names shown and the designations used on this map do not imply official endorsement or acceptance by the United Nations.

95.6 K
 # Refugees in EDS as of 30 Sep 2022

Refugee Camp
Refugee Settlement

Refugees Per Locality

0 - 10K
10K - 20K
20K - 30K
Over 30K

East Darfur Prioritization Map

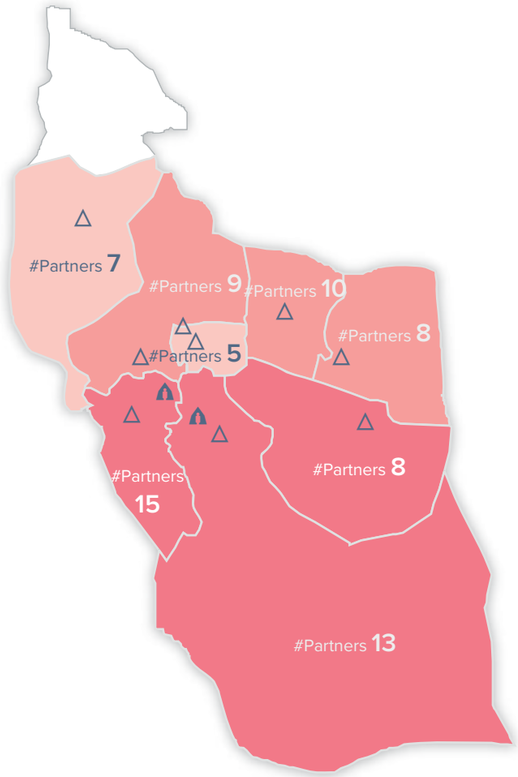

The boundaries and names shown and the designations used on this map do not imply official endorsement or acceptance by the United Nations.

Severity Needs Scale

- "High" Level 3
- "Very High" Level 4
- "Severe" Level 5

Partners Per Sector, Per Locality / Camp

Partners: 0 | 1 - 2 | 3 - 4 | 5 - 6 | 7 and above

Locality	Protection		Education		Health & Nutrition		Food Security & Livelihoods		Energy & Environment		Shelter & NFIs Non-food Items		WASH Water, Sanitation & Hygiene		Logistic & Camp Management	
Abu Jabrah	4	CoR, MUT, SCCW - GCCW, UNHCR	1	SMoE	1	ALIGHT	1	WFP	0	-	1	SRCS	0	-	0	-
Abu Karinka	4	CoR, MUT, SCCW - GCCW, UNHCR	1	SMoE	2	ALIGHT, CIS	1	WFP	0	-	1	SRCS	1	ZOA	0	-
Ad Du'ayn	2	MUT, SCCW - GCCW	0	-	3	ALIGHT, CIS, SMoH	0	-	0	-	0	-	0	-	0	-
Adila	5	ALIGHT,CoR, MUT, SCCW-GCCW, UNHCR	1	SMoE	2	ALIGHT, SMoH	0	-	0	-	1	SRCS	0	-	0	-
Al Firdous	5	CoR, MUT, SCCW-GC-CW, SCR, UNHCR	1	SMoE	4	ALIGHT,CIS, WHO WVI	2	HOPE, WFP	1	FNC	1	SRCS	1	ZOA	0	-
Assalaya	4	CoR, MUT, SCCW - GCCW, UNHCR	1	SMoE	1	WHO	2	HOPE, WFP	0	-	1	SRCS	0	-	0	-
Bahr Al Arab	5	CoR, MUT, SCCW-GC-CW, SCR, UNHCR	1	SMoE	4	CIS, WFP, WHO, SMoH	1	WFP	1	FNC	1	SRCS	1	ZOA	0	-
Yassin	3	MUT, SCCW - GCCW, UNHCR	0	-	2	ALIGHT, CIS	1	WFP	0	-	1	SRCS	0	-	0	-
Camp																
Al Nimir camp	4	CoR, MUT, SCR, UNHCR	1	SMoE	2	ALIGHT, WHO	2	HOPE, WFP	1	FNC	1	SRCS	1	ZOA	0	-
Kario camp	4	CoR, MUT, SCR, UNHCR	1	SMoE	2	WFP, WHO	1	WFP	1	FNC	1	SRCS	0	-	0	-

Refugee Consultation Forum

SUDAN | REFUGEE RESPONSE

Partner Coverage: Who, Does What and Where (3Ws) - North Darfur State

as of 30 September 2022 | Q.3

12 Partners

Delivering Refugee Response in North Darfur
As of September 2022

Government	United Nations
3	2
International NGO	**National NGO**
2	5

List of Partners

- Africa Humanitarian Action (AHA)
- Auttach Organization (AUTTACH)
- CAFA Development Organization (CAFA)
- Commission For Refugees (CoR)
- Mutawinat Benevolent Organization (MUT)
- Sahari Organization for Development (SAHARI)
- State Ministry of Education (SMoE)
- State Ministry of Health (SMoH)
- Sudanese Red Crescent Society (SRCS)
- United Nations High Commissioner for Refugees (UNHCR)
- United Nations International Children's Emergency Fund (UNICEF)
- Welthungerhilfe (WHH)

Partners Per Sector

8	3
3	3
-	3
2	-

North Darfur Refugees Population Size Map

34.4 K
 # Refugees in NDS as of 30 Sep 2022

Refugee Settlement

Refugees Per Locality

- 0 - 8K
- 8K - 16K
- 16K - 24K
- Over 24K

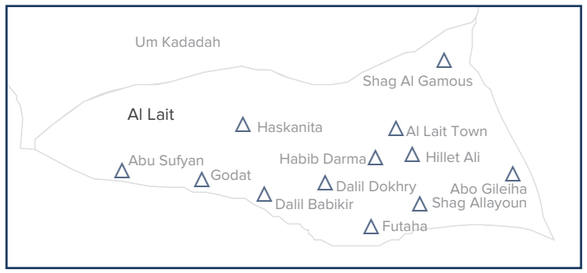

The boundaries and names shown and the designations used on this map do not imply official endorsement or acceptance by the United Nations.

North Darfur Prioritization Map

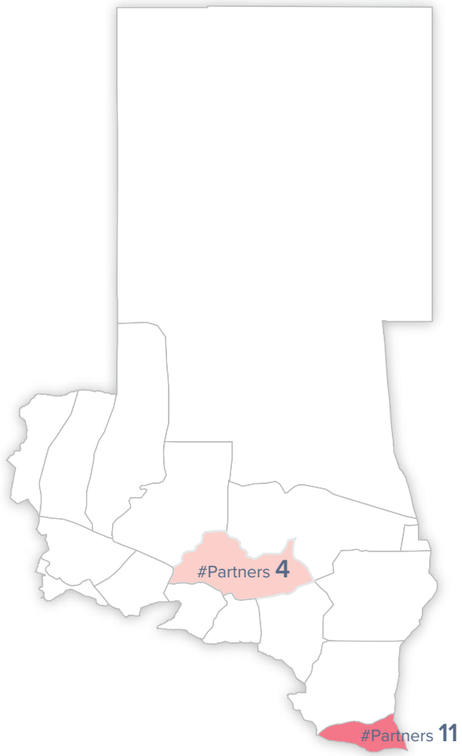

The boundaries and names shown and the designations used on this map do not imply official endorsement or acceptance by the United Nations.

Severity Needs Scale

- "High" Level 3
- "Very High" Level 4
- "Severe" Level 5

Partners Per Sector, Per Locality / Camp

Partners: 0 | 1 - 2 | 3 - 4 | 5 - 6 | 7 and above

Locality	Protection		Education		Health & Nutrition		Food Security & Livelihoods		Energy & Environment		Shelter & NFIs Non-food Items		WASH Water, Sanitation & Hygiene		Logistic & Camp Management	
Al Fasher	3	CoR, MUT, UNHCR	0	-	1	SMoH	0	-	0	-	0	-	0	-	0	-
Al Lait	4	AHA, CAFA, COR, UNHCR	3	AUTTACH, SMoE, UNICEF	3	SAHARI, SMoH, WHH	3	SAHARI, SRCS, WHH	0	-	3	AHA, UNHCR, WHH	2	SAHARI, WHH	0	-

Refugee Consultation Forum

SUDAN | REFUGEE RESPONSE

Partner Coverage: Who, Does What and Where (3Ws) - South Darfur State

as of 30 September 2022 | Q.3

11 Partners

Delivering Refugee Response in South Darfur
As of Sep 2022

Government	United Nations
3	3
International NGO	**National NGO**
3	2

List of Partners

- Commission For Refugees (CoR)
- Emergency Relief, Rehabilitation and Development Agency (ERRADA)
- Global Aid Hand (GAH)
- Mutawinat Benevolent Organization (MUT)
- Norwegian Church Aid (NCA)
- State Ministry of Health (SMoH)
- United Nations High Commissioner for Refugees (UNHCR)
- United Nations International Children's Emergency Fund (UNICEF)
- United Nations Population Fund (UNFPA)
- Water and Environmental Sanitation (WES)
- World Vision International (WVI)

Partners Per Sector

8	4
4	1
-	1
5	-

South Darfur Refugees Population Size Map

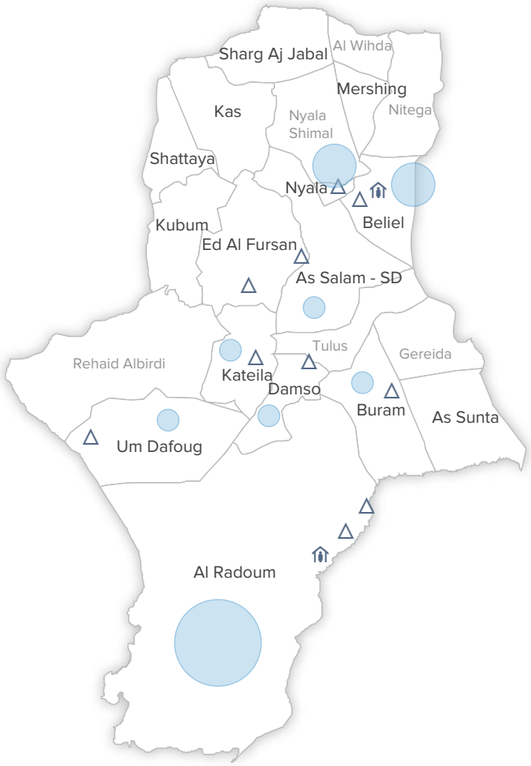

The boundaries and names shown and the designations used on this map do not imply official endorsement or acceptance by the United Nations.

48.5 K

 # Refugees in SDS as of 30 Sep 2022

Reception Centrer

Refugee Settlement

Refugees Per State

0 - 5K

5K - 10K

10K - 20K

Over 20K

South Darfur Prioritization Map

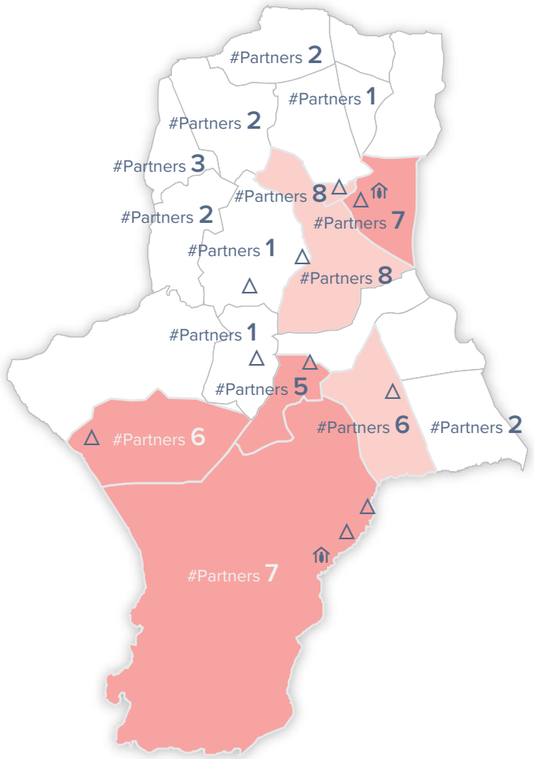

The boundaries and names shown and the designations used on this map do not imply official endorsement or acceptance by the United Nations.

Severity Needs Scale

- "High" Level 3
- "Very High" Level 4
- "Severe" Level 5

Partners Per Sector, Per Locality / Camp

Partners: 0 | 1 - 2 | 3 - 4 | 5 - 6 | 7 and above

Locality	Protection		Education		Health & Nutrition		Food Security & Livelihoods		Energy & Environment		Shelter & NFIs Non-food Items		WASH Water, Sanitation & Hygiene		Logistic & Camp Management	
Al Radoum	5	CoR, MUT, NCA, UNICEF, WVI	2	ERRADA, UNICEF	1	UNICEF	1	WVI	0	-	0	-	2	UNICEF, WES	0	-
As Salam - SD	5	CoR, GAH, MUT, NCA, UNICEF	2	ERRADA, GAH	1	SMoH	0	-	0	-	0	-	3	GAH, UNICEF, WVI	0	-
As Sunta	2	CoR, MUT	0	-	0	-	0	-	0	-	0	-	0	-	0	-
Beliel	6	CoR, MUT, NCA, UNHCR, UNICEF, WVI	2	ERRADA, UNICEF	2	NCA, UNICEF	1	WVI	0	-	1	NCA	2	NCA, UNICEF	0	-
Buram	4	CoR, MUT, NCA, UNICEF	0	-	2	SMoH, UNICEF	1	WVI	0	-	0	-	0	-	0	-
Damso	4	CoR, GAH, MUT, UNICEF	1	GAH	0	-	0	-	0	-	0	-	2	GAH, WVI	0	-
Ed Al Fursan	1	CoR	0	-	0	-	0	-	0	-	0	-	0	-	0	-
Kas	2	CoR, WVI	0	-	0	-	0	-	0	-	0	-	0	-	0	-
Kateila	1	CoR	0	-	0	-	0	-	0	-	0	-	0	-	0	-
Kubum	1	CoR	0	-	0	-	1	WVI	0	-	0	-	0	-	0	-
Mershing	1	CoR	0	-	0	-	0	-	0	-	0	-	0	-	0	-
Nyala	5	CoR, MUT, UNHCR, UNICEF, UNFPA	1	ERRADA	1	SMoH	0	-	0	-	1	NCA	0	-	0	-
Sharg Aj Jabal	2	CoR, WVI	0	-	0	-	0	-	0	-	0	-	0	-	0	-
Shattaya	1	CoR	1	WVI	1	NCA	0	-	0	-	0	-	0	-	0	-
Um Dafoug	5	CoR, MUT, NCA, UNICEF, WVI	0	-	1	WVI	0	-	0	-	1	NCA	2	WES, WVI	0	-

Refugee Consultation Forum

SUDAN: REFUGEE RESPONSE

Partner Coverage: Who, Does What and Where (3Ws) - North Kordofan State

as of 30 September 2022 | Q.3

9 Partners

Delivering Refugee Response in North Kordofan
As of September 2022

Government	United Nations
2	2
International NGO	**National NGO**
3	2

List of Partners

- Al Manar Voluntary Organization (AMVO)
- Commission For Refugees (CoR)
- International Aid Services (IAS)
- Islamic Relief Worldwide (IRW)
- Mutawinat Benevolent Organization (MUT)
- Save the Children International (SCI)
- Sudanese Civil Registry (SCR)
- United Nations High Commissioner for Refugees (UNHCR)
- World Food Programme (WFP)

Partners Per Sector

6	1
1	2
-	1
1	-

North Kordofan Refugees Population Size Map

9.8 K
 # Refugees in NKS as of 30 Sep 2022

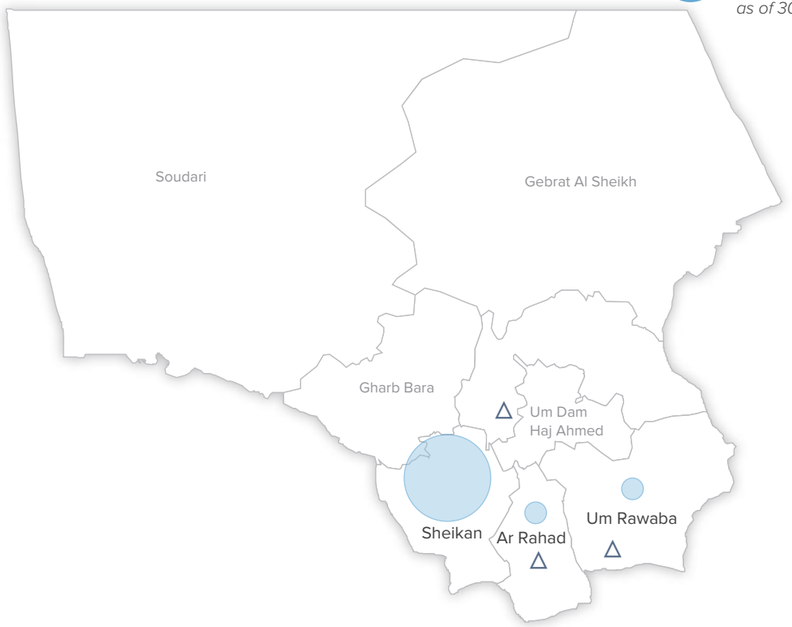

Refugee Settlement

Refugees Per Locality: 0 - 2K | 2K - 4K | 4K - 6K | Over 6K

The boundaries and names shown and the designations used on this map do not imply official endorsement or acceptance by the United Nations.

North Kordofan Prioritization Map

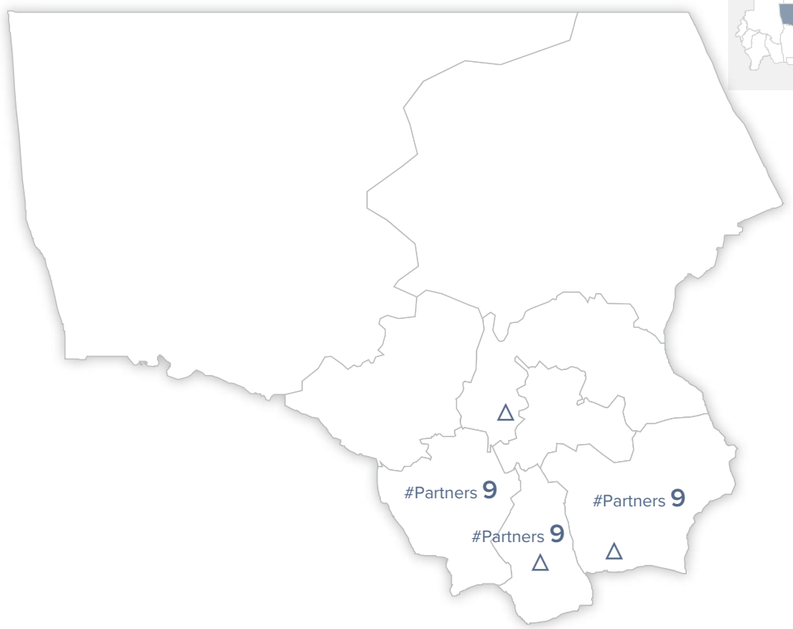

Severity Needs Scale: "High" Level 3 | "Very High" Level 4 | "Severe" Level 5

The boundaries and names shown and the designations used on this map do not imply official endorsement or acceptance by the United Nations.

Partners Per Sector, Per Locality

Partners: 0 | 1 - 2 | 3 - 4 | 5 - 6 | 7 and above

Locality	Protection		Education		Health & Nutrition		Food Security & Livelihoods		Energy & Environment		Shelter & NFIs Non-food Items		WASH Water, Sanitation & Hygiene		Logistic & Camp Management	
Ar Rahad	6	AMVO, CoR, IAS, MUT, SCR, UNHCR	1	IAS	1	AMVO	2	WFP, IRW	0	-	1	SCI	1	IAS	0	-
Sheikan	6	AMVO, CoR, IAS, MUT, SCR, UNHCR	1	IAS	1	AMVO	2	WFP, IRW	0	-	1	SCI	1	IAS	0	-
Um Rawaba	6	AMVO, CoR, IAS, MUT, SCR, UNHCR	1	IAS	1	AMVO	2	WFP, IRW	0	-	1	SCI	1	IAS	0	-

Refugee Consultation Forum

SUDAN: REFUGEE RESPONSE

Partner Coverage: Who, Does What and Where (3Ws) - South Kordofan State

as of 30 September 2022 | Q.3

18 Partners

Delivering Refugee Response in South Kordofan
As of September 2022

Government	United Nations
4	3
International NGO	**National NGO**
9	2

List of Partners

- Al Manar Voluntary Organization (AMVO)
- CARE International Switzerland (CIS)
- Commission for Refugees (CoR)
- Concern Worldwide (CWW)
- Danish Refugee Council (DRC)
- Goal Global (GOAL)
- International Medical Corps (IMC)
- Mutawinat Benevolent Organization (MUT)
- Near East Foundation (NEF)
- Norwegian Refugee Council (NRC)
- Save the Children International (SCI)
- State Ministry of Health (SMoH)
- State Ministry of Social Affairs (MoSA)
- United Nations High Commissioner for Refugees (UNHCR)
- United Nations International Children's Emergency Fund (UNICEF)
- Water and Environmental Sanitation (WES)
- World Food Programme (WFP)
- World Vision International (WVI)

Partners Per Sector

5	-
7	4
-	1
8	1

South Kordofan Refugees Population Size Map

43.6 K
 # Refugees in SKS as of 30 Sep 2022

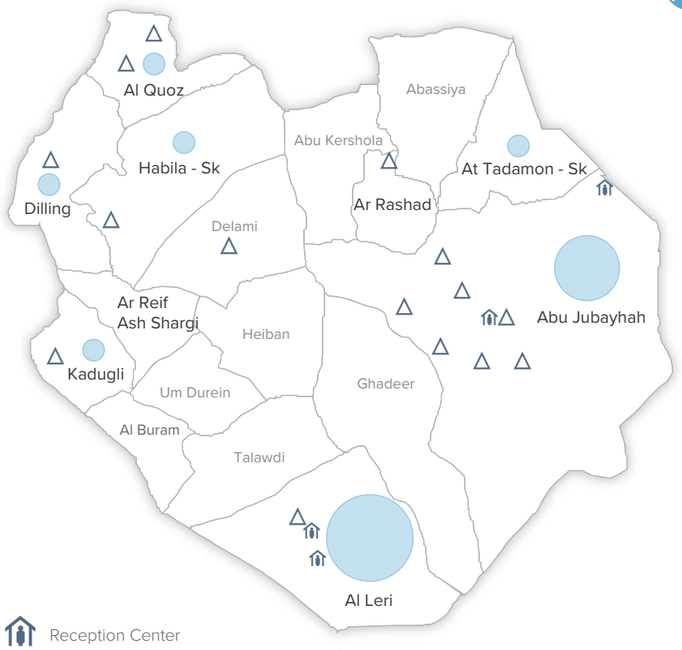

Reception Center
Refugee Settlement

Refugees Per Locality: 0 - 6K | 6K - 12K | 12K - 18K | Over 18K

The boundaries and names shown and the designations used on this map do not imply official endorsement or acceptance by the United Nations.

South Kordofan Prioritization Map

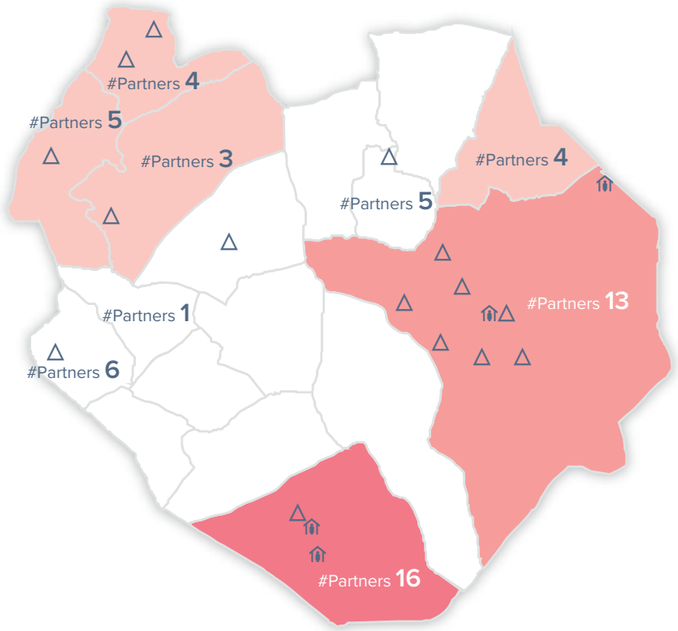

Severity Needs Scale: "High" Level 3 | "Very High" Level 4 | "Severe" Level 5

The boundaries and names shown and the designations used on this map do not imply official endorsement or acceptance by the United Nations.

Partners Per Sector, Per Locality

Partners: 0 | 1 - 2 | 3 - 4 | 5 - 6 | 7 and above

Locality	Protection		Education		Health & Nutrition		Food Security & Livelihoods		Energy & Environment		Shelter & NFIs Non-food Items		WASH Water, Sanitation & Hygiene		Logistic & Camp Management	
Abu Jubayhah	3	MUT, MoSA, UNHCR	0	-	4	IMC, SCI, SMoH, WVI	2	NEF, SCI	0	-	1	SCI	7	CIS, GOAL, IMC, SCI, UNHCR, UNICEF, WES	1	CoR
Al Leri	4	CoR, MUT, MoSA, UNHCR	0	-	6	AMVO, CIS, CWW, IMC, SMoH, WVI	3	NEF, SCI, WFP	0	-	1	SCI	5	CIS, IMC, NRC, UNICEF, WES	1	CoR
Al Quoz	1	MoSA	0	-	0	-	2	SCI, WFP	0	-	1	SCI	0	-	1	CoR
Ar Rashad	2	MUT, UNHCR	0	-	0	-	0	-	0	-	0	-	0	-	0	-
At Tadamon - SK	2	CoR, UNHCR	0	-	1	SMoH	0	-	0	-	1	SCI	0	-	0	-
Dilling	2	MUT, MoSA	0	-	0	-	2	SCI, WFP	0	-	1	SCI	0	-	1	CoR
Habila - SK	1	MoSA	0	-	0	-	2	SCI, WFP	0	-	1	SCI	0	-	0	-
Kadugli	2	DRC, MoSA	0	-	1	IMC	3	DRC, SCI, WFP	0	-	1	SCI	0	-	1	CoR
Ar Reif AshShargi	1	DRC	0	-	0	-	1	DRC	0	-	0	-	0	-	0	-

Further documents and information are available on UNHCR Sudan data-portal, please click on the link https://data2.unhcr.org/en/country/sdn, or scan the QR code.
For Feedback Contact: UNHCR, Information Management Unit, SUDKHIM@unhcr.org | Refugee Consultation Forum (RCF), SUDKHRCF@unhcr.org

UNHCR The UN Refugee Agency

Refugee Consultation Forum

SUDAN | REFUGEE RESPONSE

Partner Coverage: Who, Does What and Where (3Ws) - West Kordofan State

as of 30 September 2022 | Q.3

15 Partners

Delivering Refugee Response in West Kordofan
As of September 2022

Government	United Nations
4	5
International NGO	**National NGO**
2	4

List of Partners

- Al Manar Voluntary Organization (AMVO)
- ALIGHT (ALIGHT)
- Commission for Refugees (CoR)
- Hope and Homes for Children (Hope Sudan)
- International Aid Services (IAS)
- International Organization for Migration (IOM)
- Mutawinat Benevolent Organization (MUT)
- State Ministry of Education (SMoE)
- State Ministry of Health (SMoH)
- Sudanese Red Crescent Society (SRCS)
- United Nations High Commissioner for Refugees (UNHCR)
- United Nations International Children's Emergency Fund (UNICEF)
- Water and Environmental Sanitation (WES)
- World Food Programme (WFP)
- World Health Organization (WHO)

Partners Per Sector

6	2
4	2
1	1
4	-

West Kordofan Refugees Population Size Map

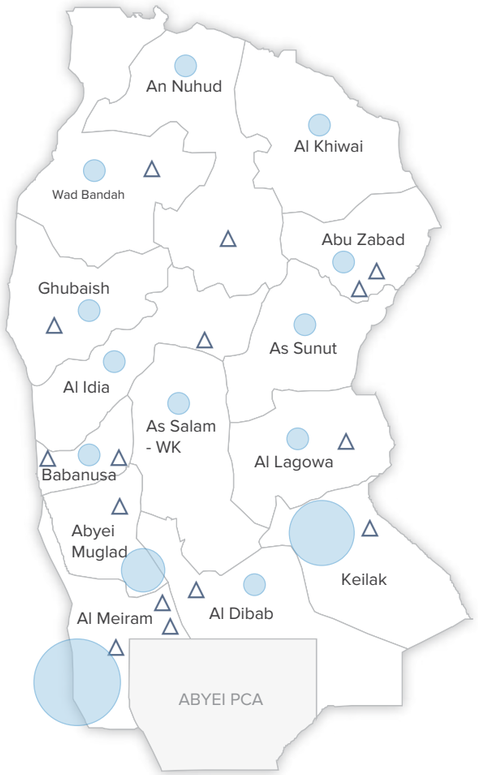

The boundaries and names shown and the designations used on this map do not imply official endorsement or acceptance by the United Nations. Abyei region: Final status of the Abyei area is not yet determined.

75.4 K

 # Refugees in WKS as of 30 Sep 2022

Refugee Settlement

Refugees Per Locality

0 - 5K

5K - 10K

10K - 15K

Over 15K

West Kordofan Prioritization Map

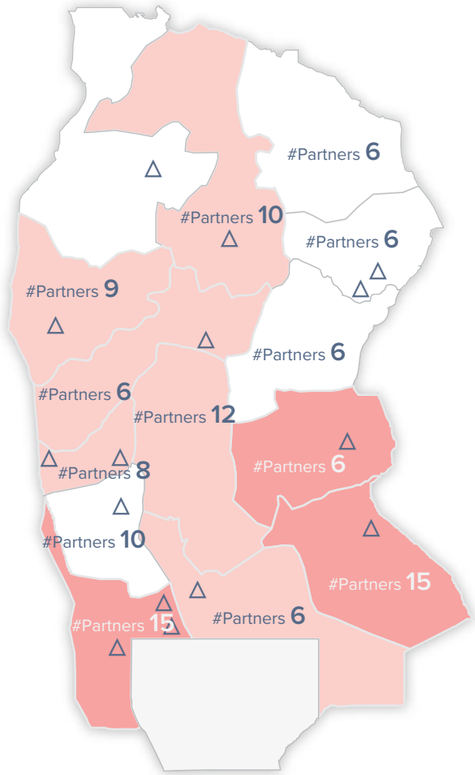

The boundaries and names shown and the designations used on this map do not imply official endorsement or acceptance by the United Nations. Abyei region: Final status of the Abyei area is not yet determined.

Severity Needs Scale

- "High" Level 3
- "Very High" Level 4
- "Severe" Level 5

Partners Per Sector, Per Locality / Camp

Partners: 0 | 1 - 2 | 3 - 4 | 5 - 6 | 7 and above

Locality	Protection		Education		Health & Nutrition		Food Security & Livelihoods		Energy & Environment		Shelter & NFIs Non-food Items		WASH Water, Sanitation & Hygiene		Logistic & Camp Management	
Abu Zabad	4	IOM, SMoH, UNHCR, UNICEF	1	UNICEF	2	UNICEF, WHO	1	WFP	1	UNICEF	0	-	1	UNICEF	0	-
Abyei Muglad	5	CoR, IOM, SMoH, UNHCR, UNICEF	1	UNICEF	3	ALIGHT, UNICEF, WHO	1	WFP	1	UNICEF	1	SRCS	2	UNICEF, WES	0	-
Al Dibab	4	IOM, SMoH, UNHCR, UNICEF	1	UNICEF	2	UNICEF, WHO	1	WFP	1	UNICEF	0	-	1	UNICEF	0	-
Al Idia	4	IOM, SMoH, UNHCR, UNICEF	1	UNICEF	2	UNICEF, WHO	1	WFP	1	UNICEF	0	-	1	UNICEF	0	-
Al Khiwai	4	IOM, SMoH, UNHCR, UNICEF	1	UNICEF	2	UNICEF, WHO	1	WFP	1	UNICEF	0	-	1	UNICEF	0	-
Al Lagowa	4	IOM, SMoH, UNHCR, UNICEF	1	UNICEF	2	UNICEF, WHO	1	WFP	1	UNICEF	0	-	1	UNICEF	0	-
Al Meiram	6	CoR, IOM, MUT, SMoH, UNHCR, UNICEF	2	SMoE, UNICEF	4	AMVO, ALIGHT, UNICEF, WHO,	2	WFP, Hope Sudan	1	UNICEF	1	SRCS	3	IAS, UNICEF, WES	0	-
An Nuhud	6	CoR, IOM, MUT, SMoH, UNHCR, UNICEF	1	UNICEF	3	AMVO, UNICEF, WHO	1	WFP	1	UNICEF	1	SRCS	1	UNICEF	0	-
As Salam_WK	6	CoR, IOM, MUT, SMoH, UNHCR, UNICEF	2	SMoE, UNICEF	3	AMVO, UNICEF, WHO	1	WFP	1	UNICEF	1	SRCS	2	IAS, UNICEF	0	-
As Sunut	4	IOM, SMoH, UNHCR, UNICEF	1	UNICEF	2	UNICEF, WHO	1	WFP	1	UNICEF	0	-	1	UNICEF	0	-
Babanusa	5	CoR, IOM, SMoH, UNHCR, UNICEF	1	UNICEF	3	AMVO, UNICEF, WHO	1	WFP	1	UNICEF	0	-	2	UNHCR, UNICEF	0	-
Ghubaish	6	CoR, IOM, MUT, SMoH, UNHCR, UNICEF	1	UNICEF	2	UNICEF, WHO	1	WFP	1	UNICEF	1	SRCS	2	UNHCR, UNICEF	0	-
Keilak	6	CoR, IOM, MUT, SMoH, UNHCR, UNICEF	2	SMoE, UNICEF	4	AMVO, ALIGHT, UNICEF, WHO,	2	WFP, Hope Sudan	1	UNICEF	1	SRCS	3	IAS, UNICEF, WES	0	-

Further documents and information are available on UNHCR Sudan data-portal, please click on the link https://data2.unhcr.org/en/country/sdn, or scan the QR code.
For Feedback Contact: UNHCR - Sudan, Information Management Unit, SUDKHIM@unhcr.org | Refugee Consultation Forum (RCF), SUDKHRCF@unhcr.org

UNHCR The UN Refugee Agency