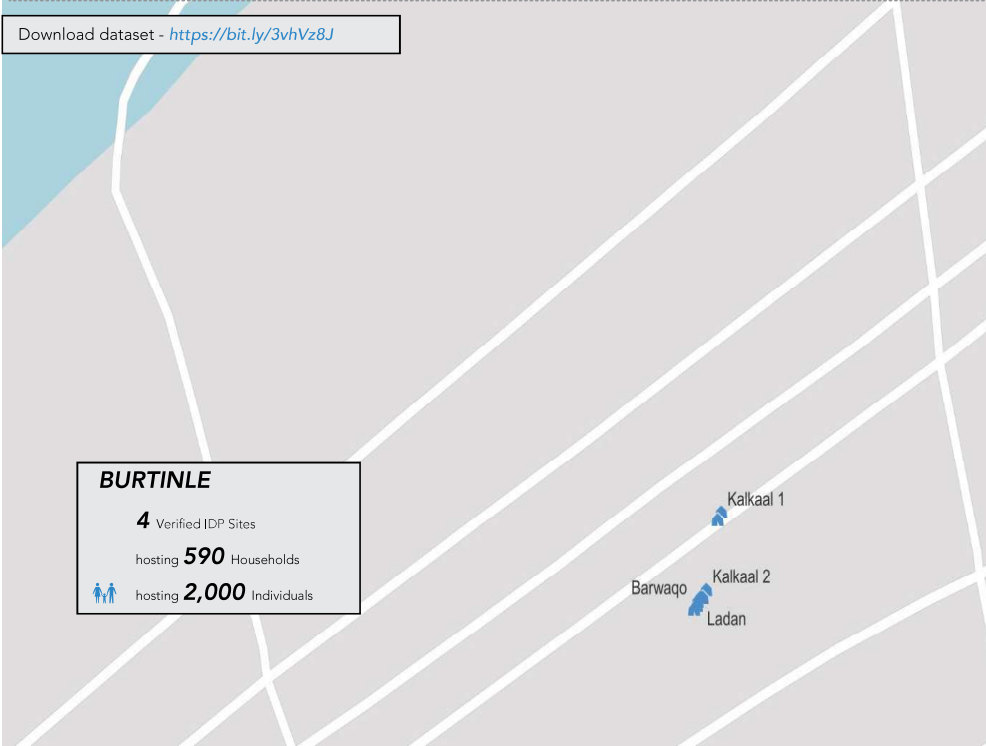


Download dataset - <https://bit.ly/3vhVz8J>



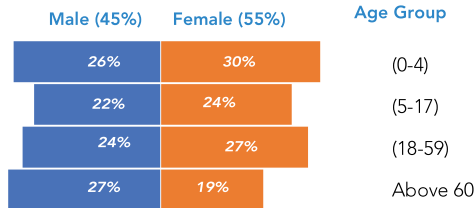
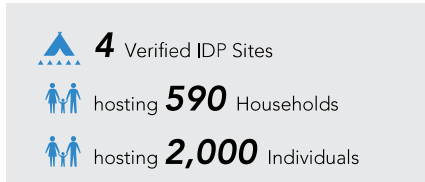
Map of verified IDP sites in Burtinle - December 2022

Assessment overview

IDP site verification exercise was conducted in Burtinle in December 2022 by PSA.

4 IDP sites were identified hosting 590 households or 2,000 individuals. Compared to the previous site verification exercise in March 2022, there was no change of the number IDP Sites, a decrease of 918 households and 3,140 individuals.

Demographic data of IDPs living in Burtinle



People living with disability

Using the Washington Group disability questions, statistics of people living with disabilities were derived

246 (12.30%)
people living with disability

- 88 (55% Female)** have difficulty with seeing (even wearing glasses)
- 46 (48% Female)** have difficulty with hearing (even using a hearing aid)
- 25 (48% Female)** have difficulty with communicating and/or understanding
- 26 (54% Female)** have difficulty with walking and/or climbing stairs
- 23 (91% Female)** have difficulty with dressing and/or washing
- 38 (71% Female)** have difficulty with remembering/concentrating

Eviction Risk Mapping

IDP sites were assessed based on their risk of eviction. Several factors were put into consideration such as IDP site tenure, type of agreements in place and whether an eviction notice has been issued recently.

100% of IDP sites have been classified as having extreme risk of eviction

- 100%** of sites have a Communal/Permanent ownership type of land tenure
- 100%** of sites have agreement in place
- 100%** of those that have agreements have written agreements
- 0%** of those that have agreements have no agreed end dates
- 100%** of sites have been issued with eviction notice within the last 3 months

Flood Risk Mapping

IDP sites were assessed based on their risk of flooding.

100% of the sites has been classified as extreme (always floods) and high (floods frequently)

