

OVERVIEW

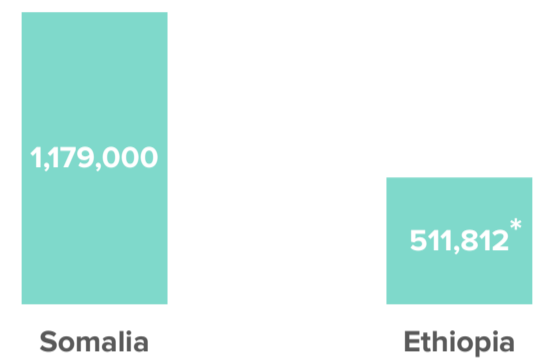
Following poor rainfall in recent years, along with changing climatic conditions, the Horn of Africa region is facing a catastrophic drought. The drought is severely affecting millions of refugees, internally displaced persons (IDPs) and their host communities in Ethiopia, Kenya and Somalia. This dashboard provides a summary of new internal and cross-boarder displacements from and into drought-affected areas, as conflict, insecurity and environmental elements continue to displace communities across the region. It also presents the existing refugee populations hosted in drought-affected areas.

NEW DISPLACEMENTS

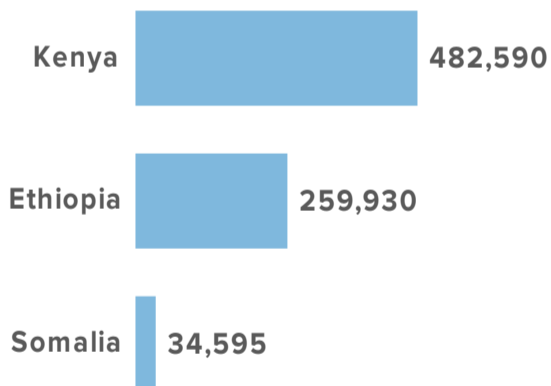
93,011*
NEW REFUGEE AND ASYLUM-SEEKER ARRIVALS INTO DROUGHT AFFECTED AREAS SINCE JAN 2022

New refugee and asylum-seeker arrivals into drought affected areas					
By Country of Origin					
By location in Country of Asylum	Ethiopia	Somalia	South Sudan	Others	Total
Dadaab	412	48,556	112	107	49,187**
Kakuma	803	1,606	16,672	10,957	30,038
Kenya Total	1,215	50,162	16,784	11,064	79,225
Melkadida Camps	-	11,185	-	-	11,185
Ethiopia Total	-	11,185	-	-	11,185
Somalia Total	2,601	-	-	-	2,601
Grand Total	3,816	61,347	16,784	11,064	93,011

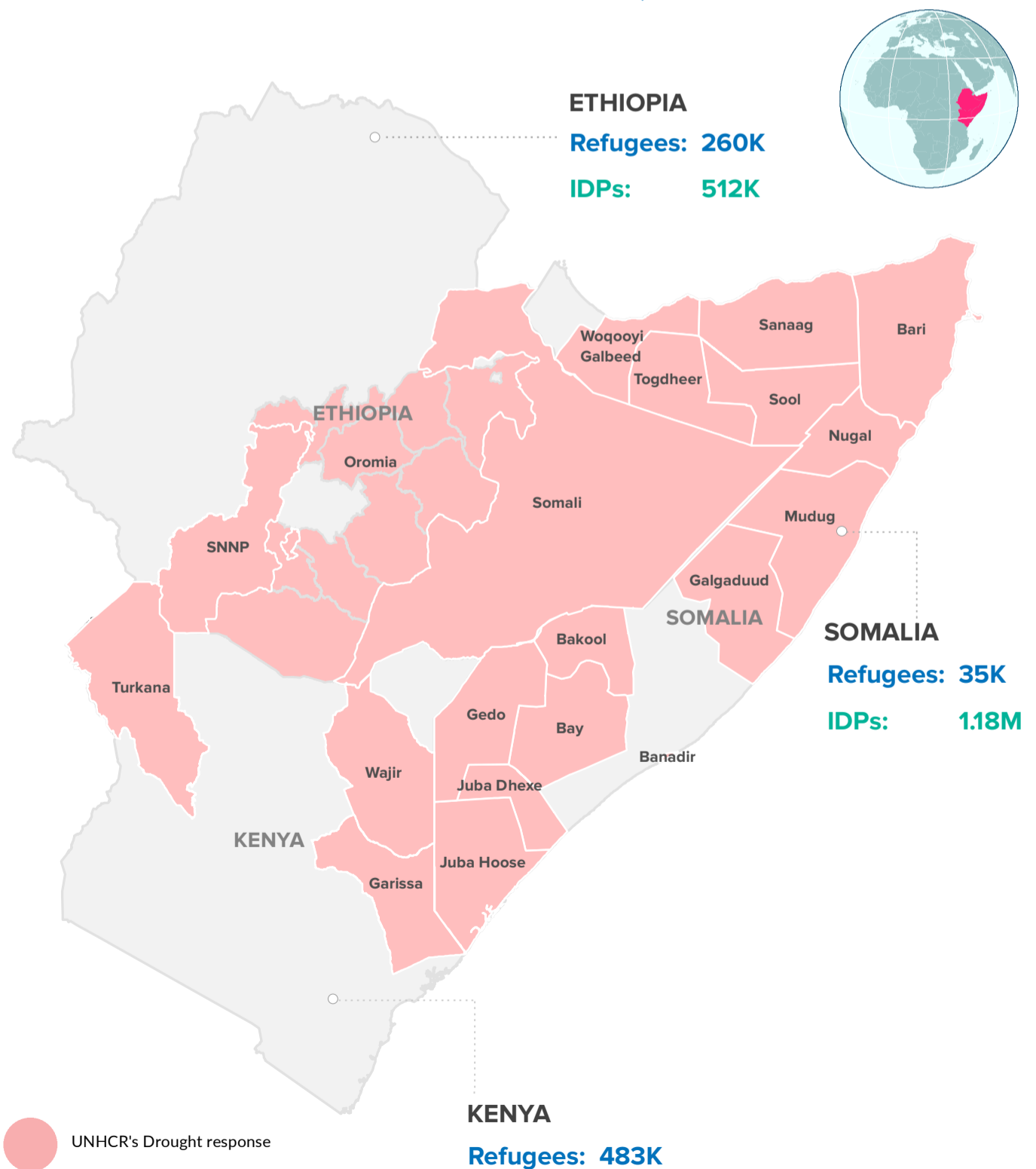
*Figure includes registered and non-registered new arrivals.
 **This figure is part of more than 100,000 arrivals to the Dadaab camps in the last several years in urgent need of shelter and other services.


1.69M
NEWLY INTERNALLY DISPLACED POPULATION SINCE JAN 2022 DUE TO DROUGHT


*The context in Ethiopia remains dynamic and interagency partners are aware of secondary and tertiary displacements. To prevent double counting, some IDP figures calculated during interagency assessments, and previously reported on this dashboard, have been removed from the overall total until further verification can take place.
 By the end of December, interagency partners estimate some 798,993 secondary and tertiary displacements.
 Source | Ethiopia IDP figure : DTM/OCHA, Joint Assessments
 Somali IDP figure: Protection & Return Monitoring Network (PRMN)

EXISTING DISPLACEMENTS
777,115
TOTAL REFUGEES AND ASYLUM-SEEKERS IN DROUGHT AFFECTED AREAS


Country	Administrative areas	Refugees and asylum-seekers in drought-affected areas
Kenya	Garissa - (Ifo, Hagadera, Dagahaley Camps)	233,661
	Turkana - (Kakuma, Kalobeyei)	248,929
	Total	482,590
Ethiopia	Somali - (Bokolmanyu, Melkadida, Kobe, Helaweyn, Buramino)	250,955
	SNNP - (South Omo-Kangaten)	4,938
	Oromia - (Dilo, Magado, Moyale)	4,037
	Total	259,930
Somalia	Woqooyi Galbeed	16,004
	Bari	9,828
	Nugal	2,833
	Banadir	2,747
	Mudug	1,350
	Other	1,833
	Total	34,595
Grand Total	777,115	

UNHCR'S DROUGHT RESPONSE IN ETHIOPIA, KENYA AND SOMALIA


The boundaries and names shown and the designations used on this map do not imply official endorsement or acceptance by the United Nations. Final boundaries between the Republic of Sudan and the Republic of South Sudan and Somalia and Ethiopia has not yet been determined. Final status of the Abyei area is not yet determined.