

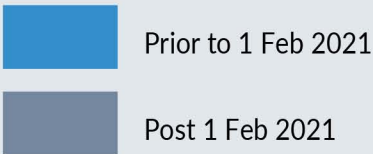


## Key figures

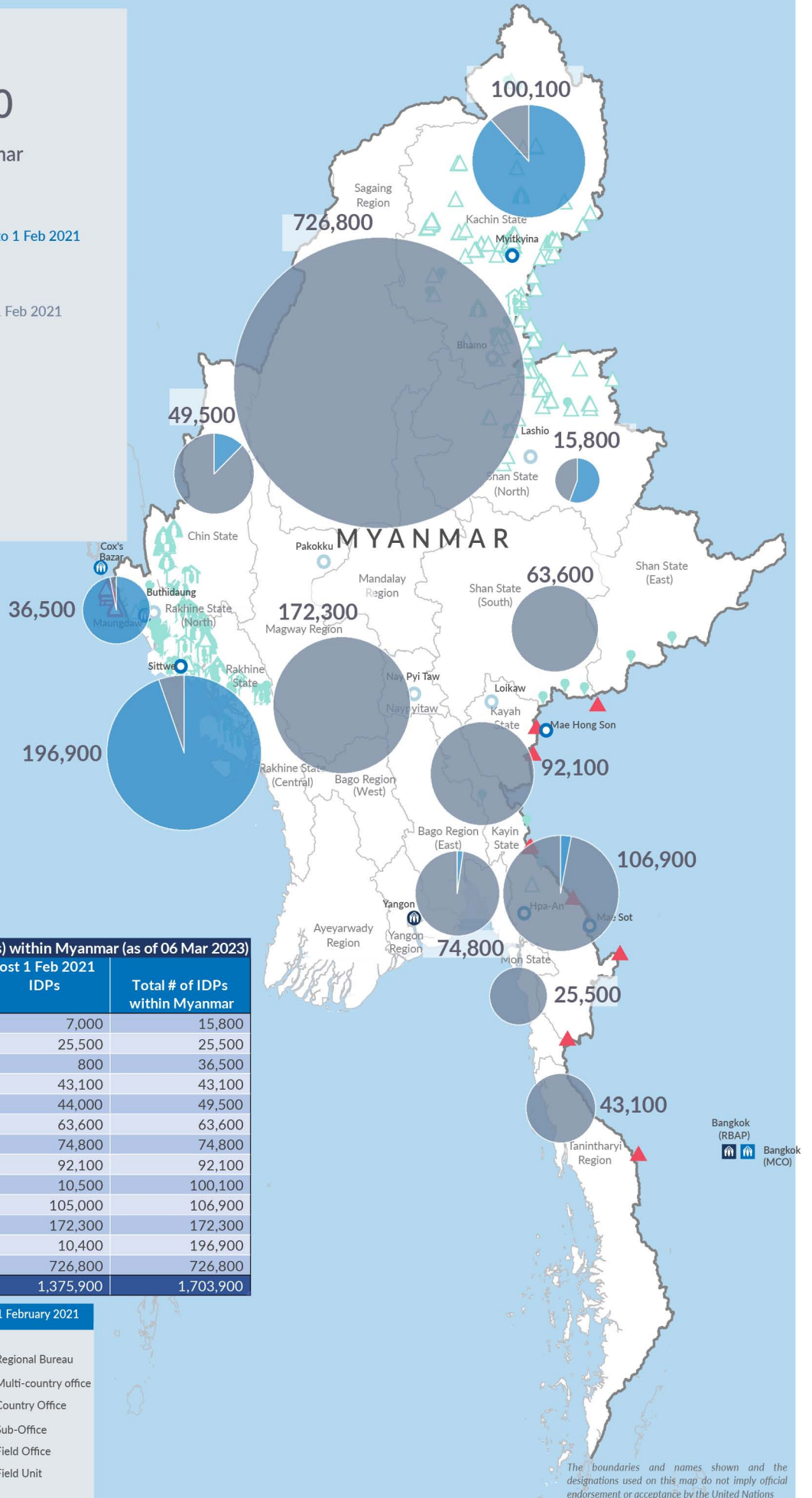

**1,703,900**

Estimated total IDPs within Myanmar



**328,000**  
 Estimated # of IDPs displaced prior to 1 Feb 2021  
 (As of 31 Dec, 2022)


**1,375,900**  
 Estimated # of IDPs displaced post 1 Feb 2021  
 (As of 06 Mar, 2023)


Source : UN in Myanmar


**Estimated total internally displaced person (IDPs) within Myanmar (as of 06 Mar 2023)**

State/Region	Prior to 1 Feb 2021 IDPs	Post 1 Feb 2021 IDPs	Total # of IDPs within Myanmar
Shan State (North)	8,800	7,000	15,800
Mon State	-	25,500	25,500
Rakhine State (North)	35,700	800	36,500
Tanintharyi Region	-	43,100	43,100
Chin State	5,500	44,000	49,500
Shan State (South)	-	63,600	63,600
Bago Region (East)	-	74,800	74,800
Kayah State	-	92,100	92,100
Kachin State	89,600	10,500	100,100
Kayin State	1,900	105,000	106,900
Magway Region	-	172,300	172,300
Rakhine State (Central)	186,500	10,400	196,900
Sagaing Region	-	726,800	726,800
<b>Grand Total</b>	<b>328,000</b>	<b>1,375,900</b>	<b>1,703,900</b>


**Estimated internal displacement within Myanmar Pre+Post 1 February 2021**  
 (rounded to the nearest hundred)

-  IDP unplanned settlement (pre-1 Feb 2021)
-  IDP Center (pre-1 Feb 2021)
-  IDP spontaneous location (pre-1 Feb 2021)
-  IDP planned settlement (pre-1 Feb 2021)
-  Temporary shelter for displaced people from Myanmar
-  Refugee, planned settlement
-  International boundaries
-  UNHCR Regional Bureau
-  UNHCR Multi-country office
-  UNHCR Country Office
-  UNHCR Sub-Office
-  UNHCR Field Office
-  UNHCR Field Unit

The boundaries and names shown and the designations used on this map do not imply official endorsement or acceptance by the United Nations