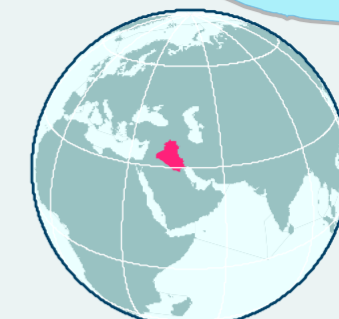
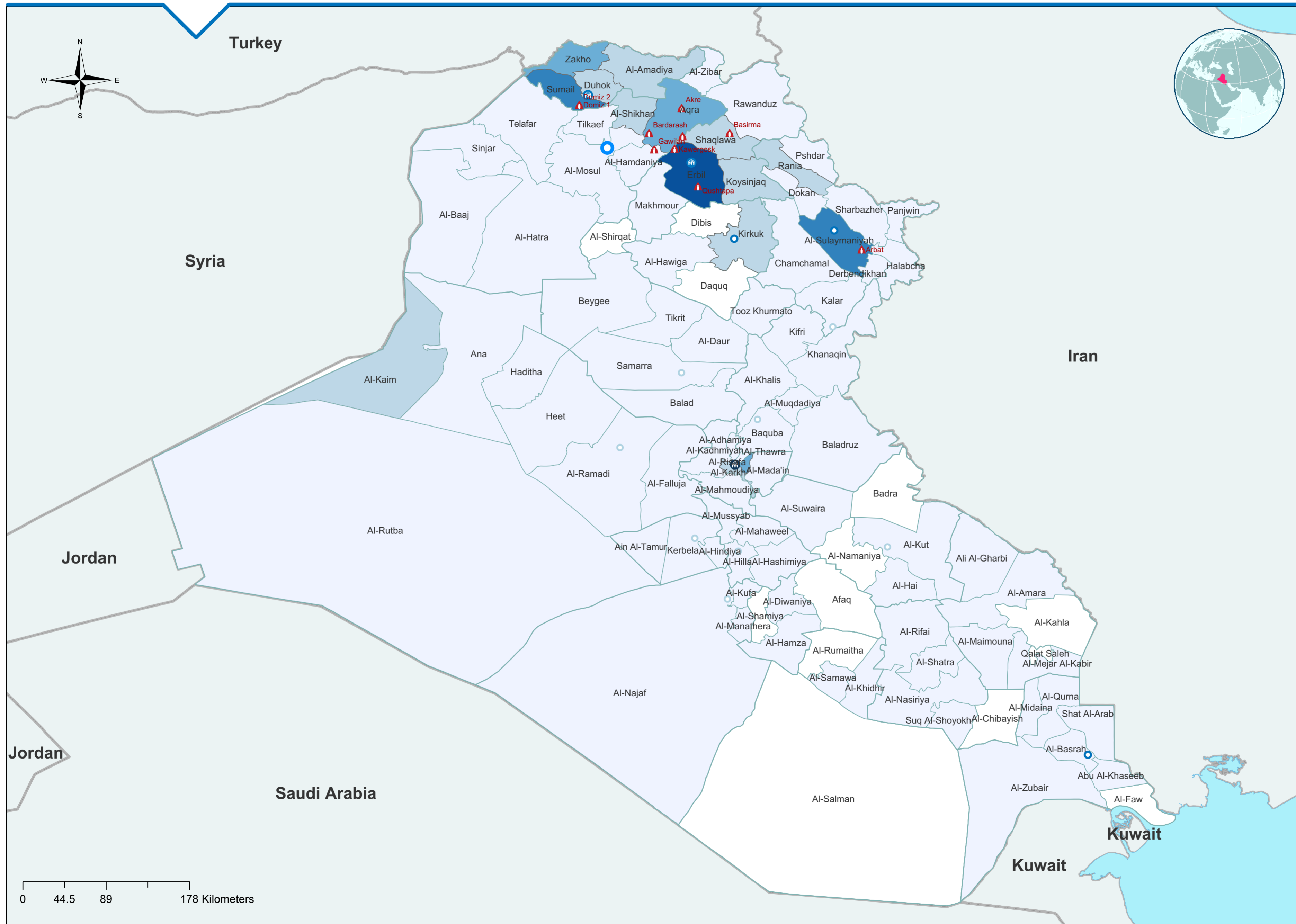




UNHCR IRAQ

Refugee Population Heatmaps









Total Refugee Population

289,094










Cases

90,563

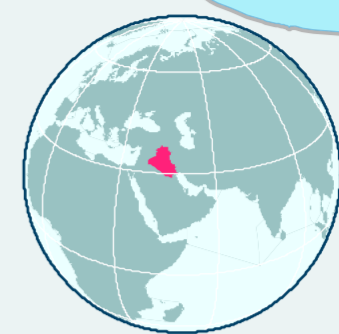
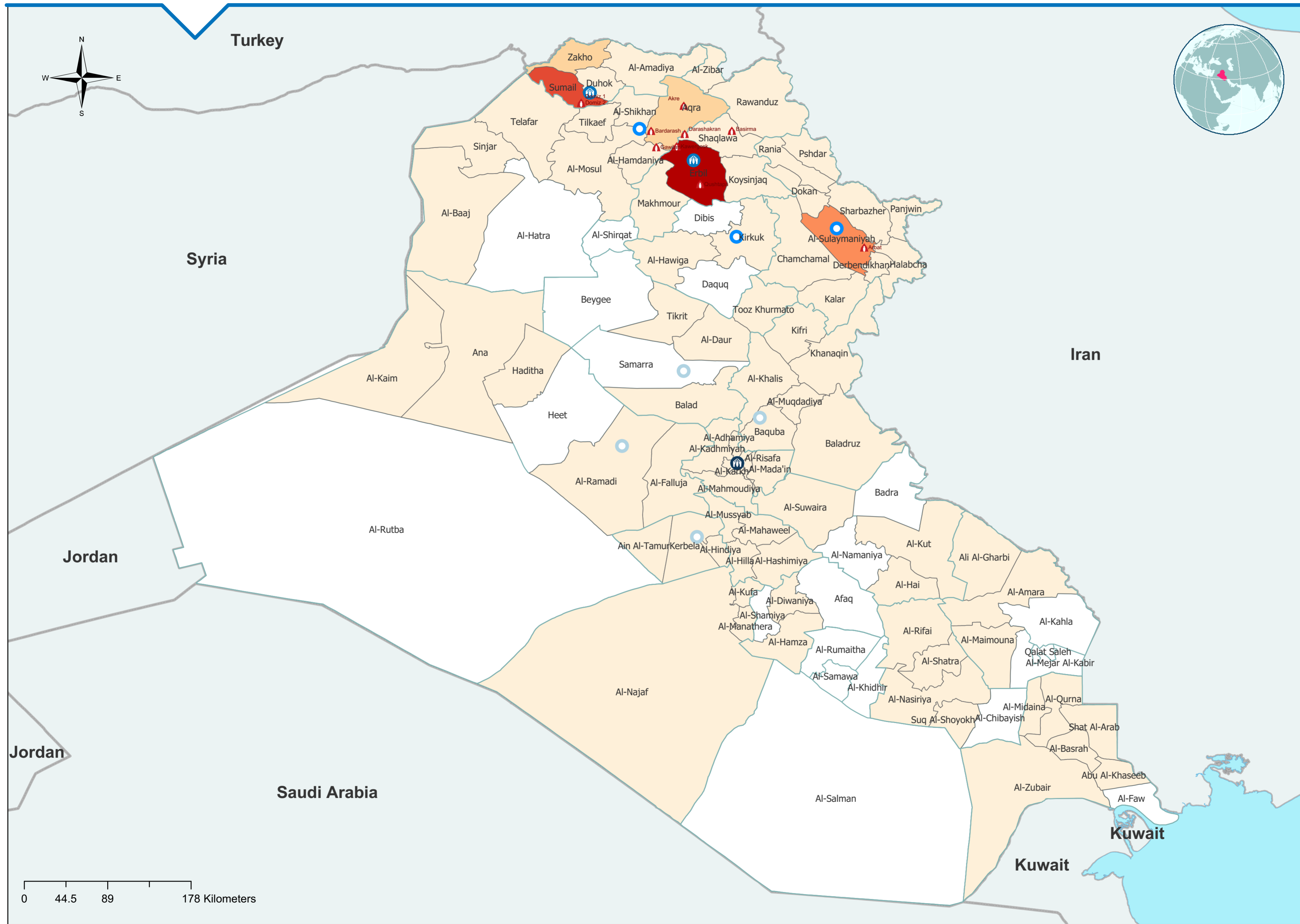
Legend

-  Syrian Refugee Camps
-  UNHCR Sub-Office
-  UNHCR Field Unit
-  UNHCR Field Office
-  UNHCR Country Office
-  Governorate Borders

Individuals

-  1 - 1300
-  1300 - 5850
-  5850 - 14900
-  14900 - 57200
-  57200 - 126400
-  District Borders
-  Waterways
-  Water Body
-  Country Borders

Refugees in Iraq are highly distributed in northern Iraq and KRI region, as the highest number of refugees are situated in Erbil district with ratio of **44%**, followed by Sumel district by **20 %** and Sulaymaniyah by **11%**. **87%** of the refugees are Syrian, the others are Turkish **6%**, Iranian and Palestinian **3%** and **1%** others.









Total Syrian Population

261,929






Cases





80,020

Legend

-  Syrian Refugee Camps
-  UNHCR Sub-Office
-  UNHCR Field Unit
-  UNHCR Field Office
-  UNHCR Country Office
-  Governorate Border

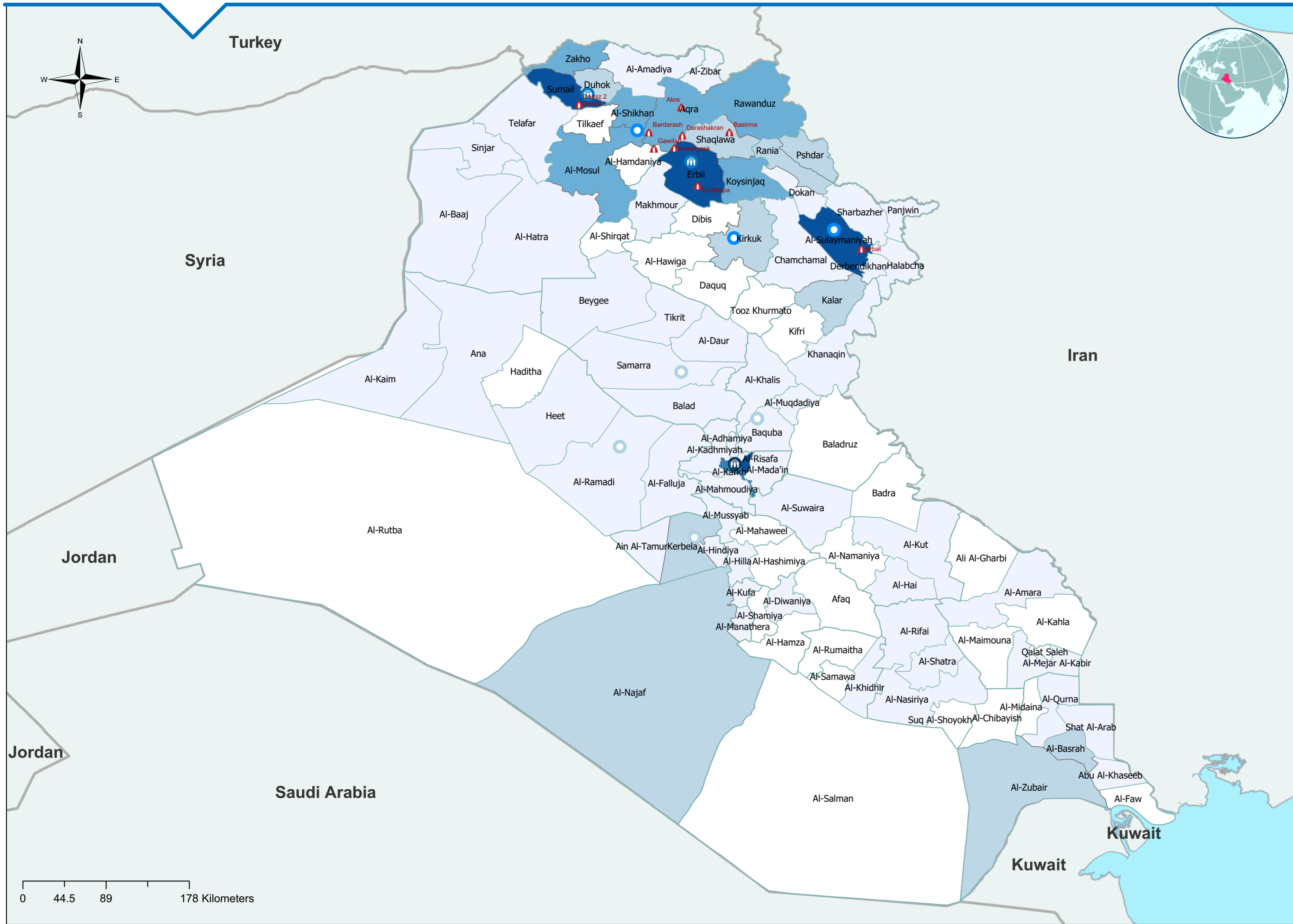
Individuals

-  1 - 4100
-  4100 - 14200
-  14200 - 29500
-  29500 - 54750
-  54750 - 121441

-  Districts Border
-  Waterways
-  Water Body
-  Country Borders

Most of the Syrian Refugees are situated in KRI region as all the Refugee Camps currently exist in KRI region. **46%** of the Syrian refugee population are situated in Erbil district as highest number among other districts, then comes Sumel with **21%** and Sulaymaniya with **7%** of the total Syrian refugee population.

0 44.5 89 178 Kilometers









Other Nationality Refugees Population

27,165










Cases

10,543

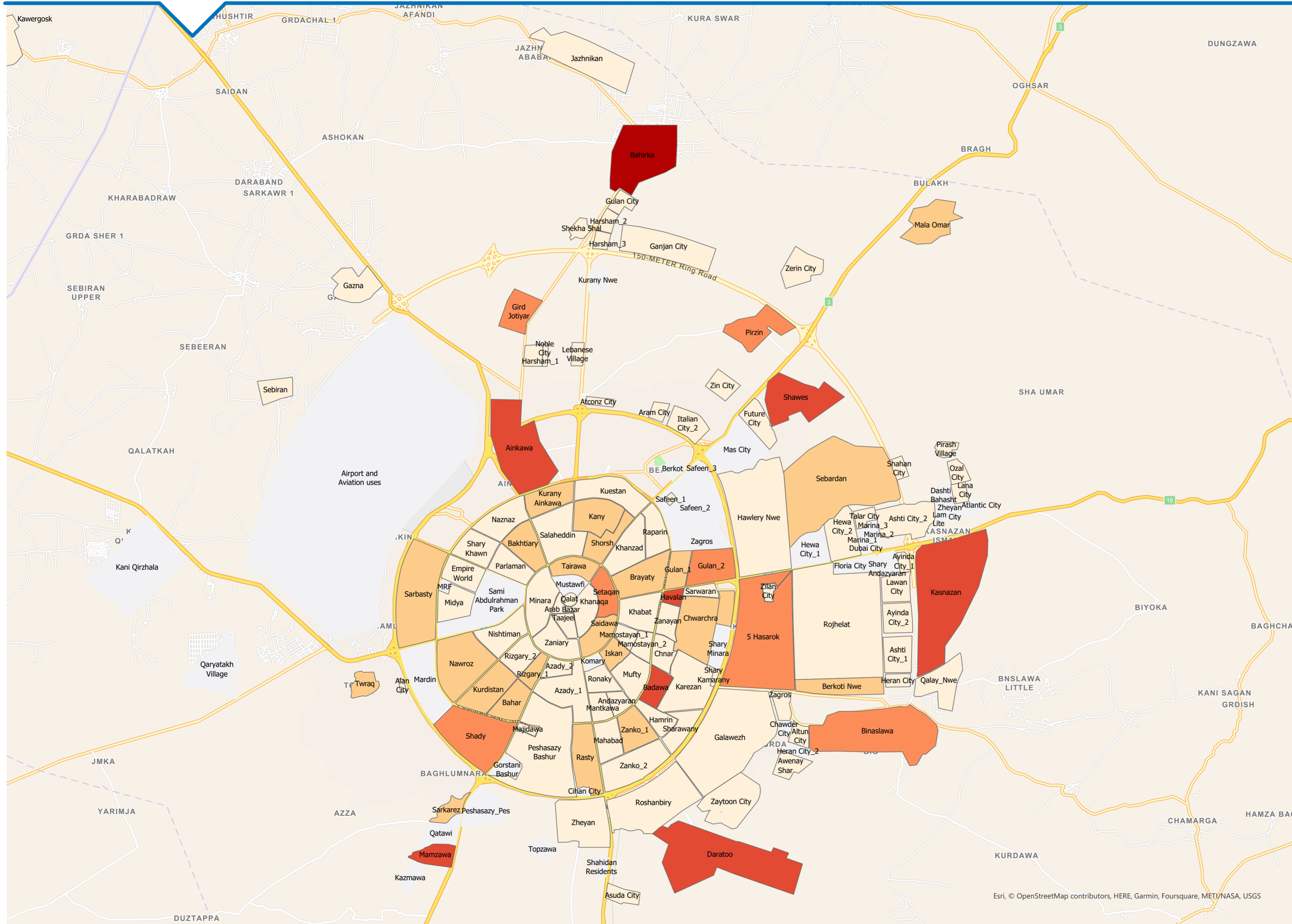
Legend

-  Syrian Refugee Camps
-  UNHCR Sub-Office
-  UNHCR Field Unit
-  UNHCR Field Office
-  UNHCR Country Office
-  Governorate Borders

individuals

-  1 - 140
-  150 - 660
-  670 - 1500
-  1600 - 2700
-  2800 - 5500
-  District Borders
-  Waterways
-  Water Body
-  Country Borders

Refugees of Other nationalities in Iraq include refugees from Iran, Sudan, Palestine, Turkey and others. The highest ratio of other nationality refugees are situated in Al-Risafa district with **18%**, then followed by Erbil district **17%**, then Al-Sulaymaniyah and Sumail districts with ratio of **10%** that are mostly Iranian refugees.



Legend

Individuals

- 1 - 400
- 401 - 1270
- 1210 - 3136
- 3137 - 6350
- 6351 - 12121

There are **88,675** Syrian Refugees living in Erbil District Center among Host community urban areas, highest number are populated in **Bahirka** neighbourhood with **14%** followed by **Kasnazan** and **Mamzawa** by **7%**, as all these neighbourhoods are low cost urban areas. Taking into consideration that total of **3714** individuals were with **unspecified** locations in the list.

