UNHCR
The UN Refugee Agency

Myanmar Emergency Overview Map

Number of people displaced since Feb 2021 and remain displaced

(as of 17 Jul 2023)

Key figures

Estimated # of IDPs: 1,562,800

Estimated # of displaced to neighbouring countries: 63,500

Source : UN in Myanmar

Estimated displacement figures by Month

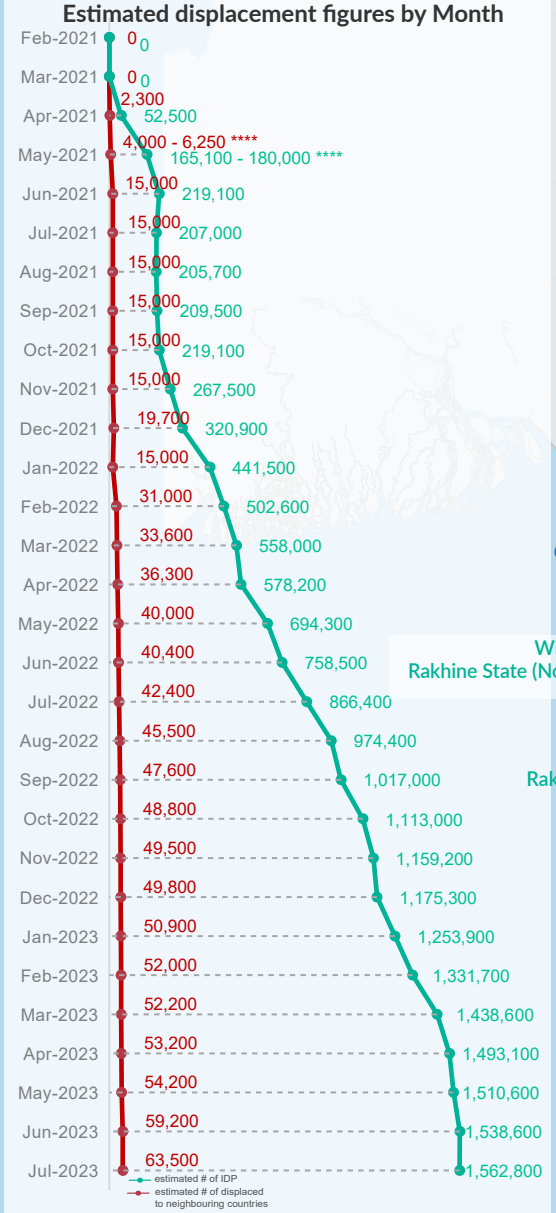

*62,500 persons are displaced by armed conflict in neighbouring Kayah State while 6,900 persons are displaced by inter-EAO conflict between SSPP and RCSS.
**UN Estimates
***Estimates by Tak Border Command Center (TBCC)
****Range of figures was used while data collection was in progress.

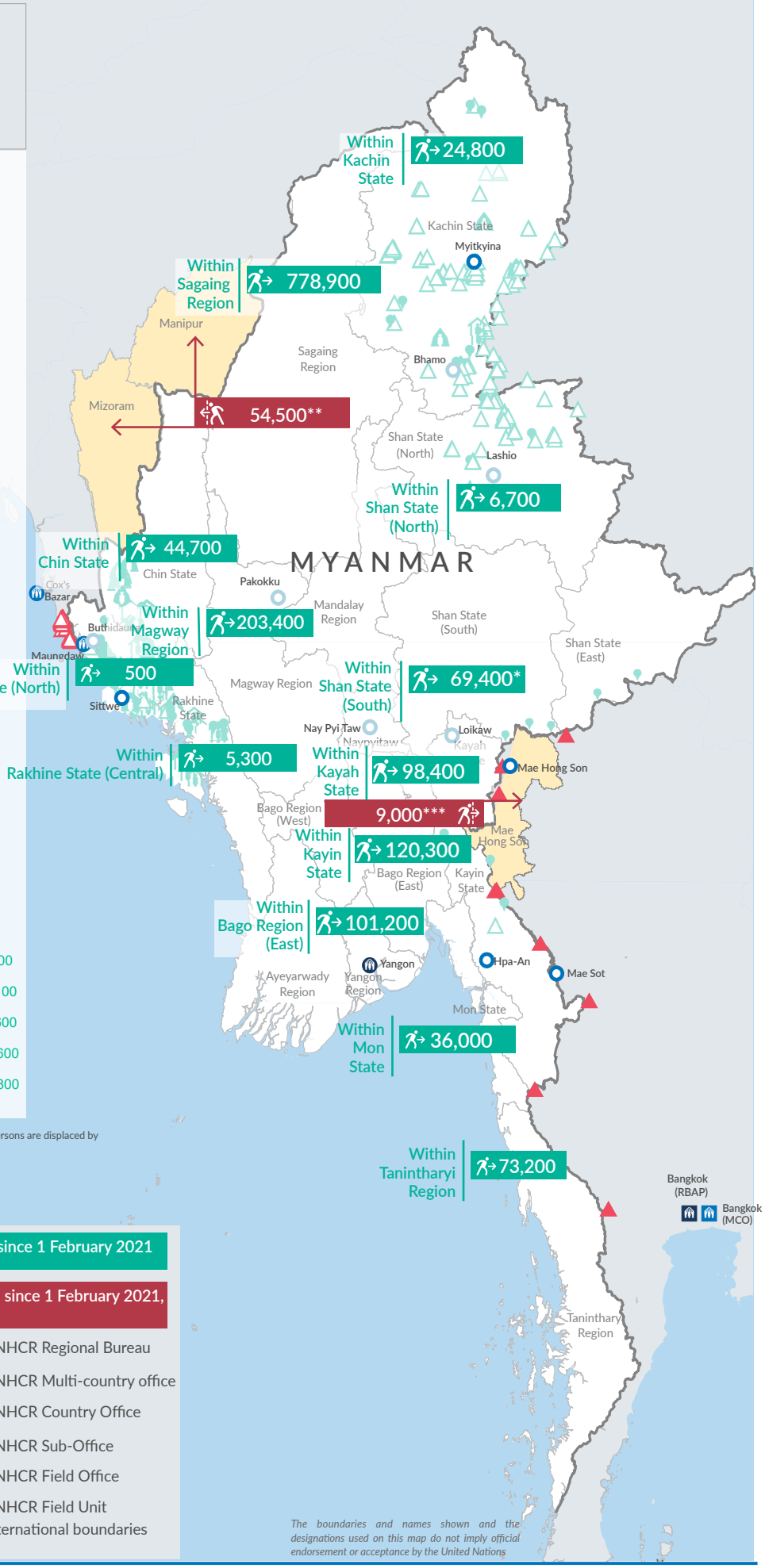

The boundaries and names shown and the designations used on this map do not imply official endorsement or acceptance by the United Nations

Estimated internal displacement within Myanmar since 1 February 2021 (rounded to the nearest hundred)

Estimated displacement to neighbouring countries since 1 February 2021, who remain displaced (rounded to the nearest hundred)

- IDP unplanned settlement (pre-1 Feb 2021)
- IDP Center (pre-1 Feb 2021)
- IDP spontaneous location (pre-1 Feb 2021)
- IDP planned settlement (pre-1 Feb 2021)
- Temporary shelter for displaced people from Myanmar
- Refugee, planned settlement
- States/Provinces with new arrivals
- UNHCR Regional Bureau
- UNHCR Multi-country office
- UNHCR Country Office
- UNHCR Sub-Office
- UNHCR Field Office
- UNHCR Field Unit
- International boundaries

Number of people internally displaced within Myanmar

(as of 17 Jul 2023)

Key figures

1,890,800

Estimated total IDPs within Myanmar

328,000

Estimated # of IDPs displaced prior to 1 Feb 2021
(As of 31 Dec, 2022)

1,562,800

Estimated # of IDPs displaced post 1 Feb 2021
(As of 17 Jul, 2023)

Prior to 1 Feb 2021

Post 1 Feb 2021

Source : UN in Myanmar

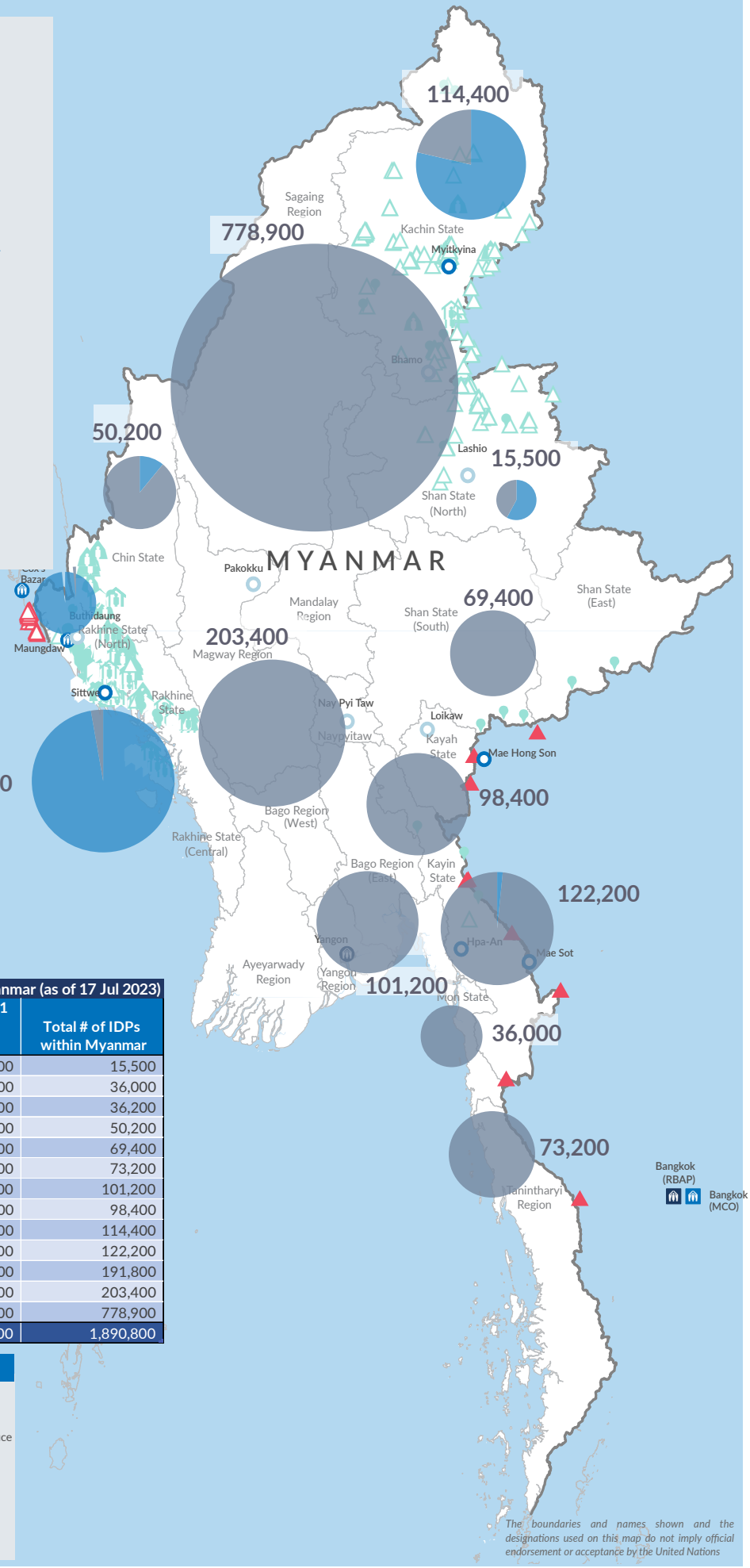

The boundaries and names shown and the designations used on this map do not imply official endorsement or acceptance by the United Nations

Estimated total internally displaced person (IDPs) within Myanmar (as of 17 Jul 2023)

State/Region	Prior to 1 Feb 2021 IDPs	Post 1 Feb 2021 IDPs	Total # of IDPs within Myanmar
Shan State (North)	8,800	6,700	15,500
Mon State	-	36,000	36,000
Rakhine State (North)	35,700	500	36,200
Chin State	5,500	44,700	50,200
Shan State (South)	-	69,400	69,400
Tanintharyi Region	-	73,200	73,200
Bago Region (East)		101,200	101,200
Kayah State	-	98,400	98,400
Kachin State	89,600	24,800	114,400
Kayin State	1,900	120,300	122,200
Rakhine State (Central)	186,500	5,300	191,800
Magway Region	-	203,400	203,400
Sagaing Region	-	778,900	778,900
Grand Total	328,000	1,562,800	1,890,800

Estimated internal displacement within Myanmar Pre+Post 1 February 2021
(rounded to the nearest hundred)

- IDP unplanned settlement (pre-1 Feb 2021)
- IDP Center (pre-1 Feb 2021)
- IDP spontaneous location (pre-1 Feb 2021)
- IDP planned settlement (pre-1 Feb 2021)
- Temporary shelter for displaced people from Myanmar
- Refugee, planned settlement
- International boundaries
- UNHCR Regional Bureau
- UNHCR Multi-country office
- UNHCR Country Office
- UNHCR Sub-Office
- UNHCR Field Office
- UNHCR Field Unit