

# MYANMAR SOUTH EAST - EMERGENCY OVERVIEW MAP

Number of people displaced in South East since Feb 2021 and remain displaced

AS OF 04 Sep 2023

## WEEKLY HIGHLIGHTS

In the South-East, the number of IDPs slightly increased from 515,600 from the last week of August to 518,700 this week.

In Bago (East) Region, increased fighting forced 13,210 IDPs from Phyu and Kyaukkyi townships to be displaced within their communities. Among them, 8,696 IDPs were identified as secondarily displacement. In Kayah State, 96 IDPs from Demoso Township were displaced in Demoso and Hpruso townships due to fighting and airstrikes. However, 168 IDPs returned to their places of origin in Demoso Township.

In Mon State, 52 people in Kyaikto Township were displaced within the same community due to fighting in the area.

In Shan State (South), 348 people who were displaced in Kalaw returned to their village of origin in Loikaw Township, Kayah State.

In Tanintharyi Region, 3,020 people from Thayetchaung and Yebyu Townships were displaced within their townships because of an increase in fighting and security concerns in the area. Amongst them, 815 people have been identified as secondarily displaced. However, 4,125 IDPs returned to their villages of origin in Yebyu Township.

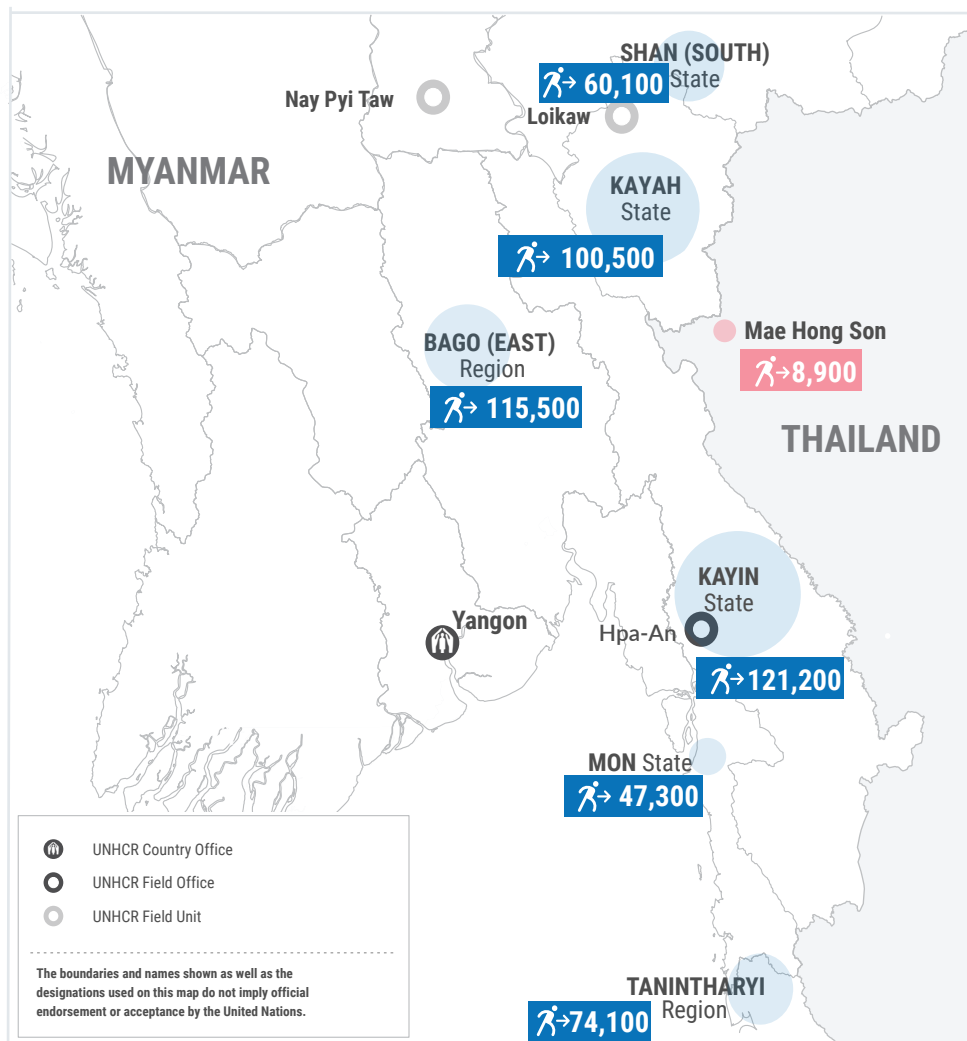
Across the border, about 8,900 people from Myanmar remain displaced in Mae Hong Son Province, Thailand

 **527,600**<sup>(1)</sup>

Source: UN in Myanmar

People who are estimated to be displaced by conflict in SE Myanmar (as of 04 Sep 2023).

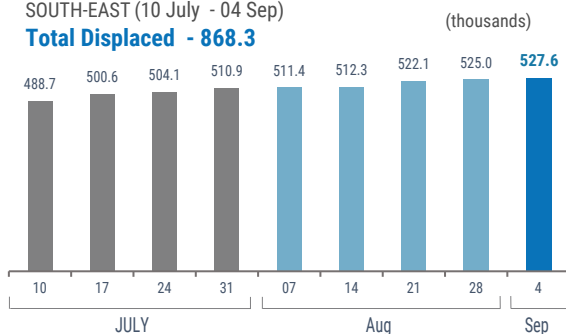
**Total Displaced - 868.3**<sup>(2)</sup>




## WEEKLY DISPLACEMENT FIGURES<sup>(1)</sup>

SOUTH-EAST (10 July - 04 Sep)

**Total Displaced - 868.3**



-  UNHCR Country Office
-  UNHCR Field Office
-  UNHCR Field Unit

The boundaries and names shown as well as the designations used on this map do not imply official endorsement or acceptance by the United Nations.

(1) Current displacement accounting for return and secondary displacement

(2) Total Displacement including return  
Numbers are rounded to the nearest hundred by state.

## WEEKLY DISPLACEMENT FIGURES<sup>(2)</sup>

BY STATE/REGION (10 July - 04 Sep)

