

942,792
Total Refugees and
Assylum Seekers
53% Female | 47% Male

21
Refugee
camps

3
Sites and
Settlements
(Alemwash,
Kumer, Mirqaan)

Main country of origin

South Sudan
44%

Somalia
32%

Eritrea
18%

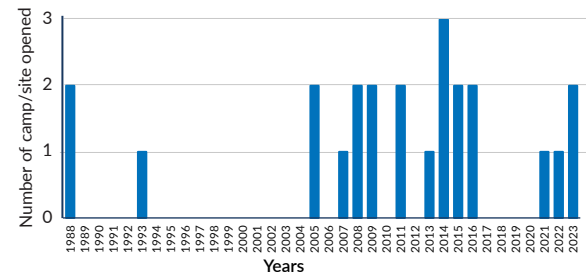
Place of birth

25% of total refugee population
were born in Ethiopia
81% of children refugees
(0-17 years) were born in Ethiopia

Ratio Refugee Local Population per region

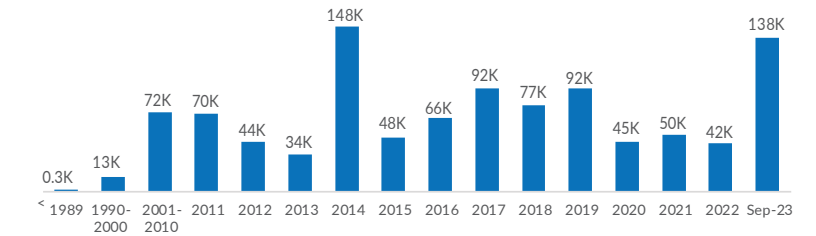
Region	Refugee (Ref)	Local population (LP)	Ratio Ref: LP
Addis Ababa	76,330	3,859,999	1:50
Afar	58,328	2,033,002	1:35
Amhara	22,046	22,876,991	1 : 1,038
Benishangul-Gumuz	78,849	1,218,000	1:15
Gambela	383,795	508,004	1 : 1
Oromia	4,037	39,987,194	1 : 9,905
SNNP	4,938	13,763,888	1 : 2,787
Somali	297,776	6,637,799	1:22
Tigray	2,008	5,738,996	1 : 2,858

Number of camps and sites opened per year

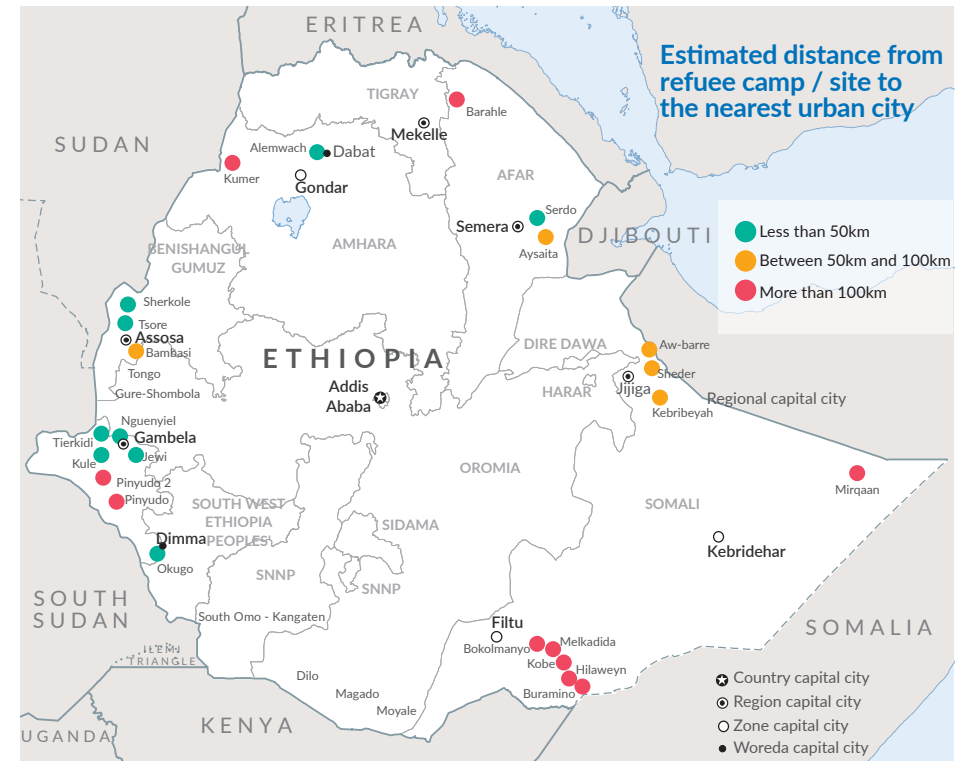


New arrival trends

2023 is the 2nd year with the highest number of refugee new arrivals in Ethiopia, mainly due to the recent Sudan and Somalia (Laascaanood) emergencies.



Region	Responsible office	Camp/site name	Opening date	Nearest urban city	Estimated distance	Estimated travel time
Afar	Samera	Barahle	Jan-2009	Mekelle	138km	2hrs 55min
	Samera	Aysaita	Jan-2007	Semera	68.2km	1hr 18min
	Samera	Serdo	Jun-2022	Semera	40.4km	42min
Amhara	Gondar	Alemwach	Jul-2021	Dabat	1.5km	5min
	Gondar	Kumer	Jun-2023	Gondar	179km	3hrs 21min
Benishangul-Gumuz	Assosa	Tsore	Jan-2015	Assosa	29.3km	36min
	Assosa	Bambasi	May-2013	Assosa	52.8km	1hr 14min
	Assosa	Sherkole	Jan-2005	Assosa	45.5km	50min
Gambela	Gambella	Nguenyiel	Nov-2016	Gambella	44km	50min
	Gambella	Tierkidi	Jun-2014	Gambella	40km	45min
	Gambella	Jewi	Mar-2015	Gambella	20km	23min
	Gambella	Kule	Feb-2014	Gambella	42.8km	46min
	Gambella	Pinyudo	Jan-1993	Gambella	105km	1hr 44min
	Gambella	Okugo	Feb-2014	Dimma	8.3km	13min
	Gambella	Pinyudo 2	Dec-2016	Gambella	101km	1hr 40min
Somali	Melkadida	Hilaweyn	Aug-2008	Filtu	187km	3hrs 48min
	Melkadida	Buramino	Feb-2011	Filtu	193km	3hrs 54min
	Melkadida	Melkadida	Jan-2005	Filtu	158km	3hrs 6min
	Melkadida	Kobe	Jun-2011	Filtu	163km	3hrs 15min
	Melkadida	Bokolmanyoo	Jun-2009	Filtu	137km	2hrs 40min
	Jijiga	Mirqaan	Mar-2023	Kebri Dehar	365km	5hrs 57min
	Jijiga	Kebribeyah	Jan-1988	Jijiga	52.7km	57min
	Jijiga	Sheder	Nov-2008	Jijiga	56.3km	1hr 22min
	Jijiga	Aw-barre	Jan-1988	Jijiga	70.8km	1hr 44min



The boundaries and names shown and the designations used on this map do not imply official endorsement or acceptance by the United Nations. Final boundary between the Republic of Sudan and the Republic of South Sudan; and between Ethiopia and Somalia has not yet been determined.