MYANMAR SOUTH EAST - EMERGENCY OVERVIEW MAP

Number of people displaced in South East since Feb 2021 and remain displaced

AS OF 05 Feb 2024

WEEKLY HIGHLIGHTS

In the South-East, the number of internally displaced people (IDPs) increased by 5,600 individuals, from 711,100 last week to 716,700 this week. In Kayah State, due to airstrikes, 332 IDPs from Hsihseng Township were displaced to Loikaw Township.

In Shan State (South), 750 IDPs from Loikaw Township, 1,242 IDPs from Hsihseng Township, and 430 IDPs from Pekon Township were displaced to Taunggyi. Additionally, 445 IDPs from Hsihseng Township were displaced to Mawk-mai Township, and 1641 IDPs from Hsihseng Township were displaced within the same Township due to intensified fighting, including airstrikes and shelling. Among the 4,508 IDPs in Loikaw, Hsihseng and Pekon townships, 2331 IDPs were displaced as a secondary displacement within Hsihseng Township.

In Kayin State, due to fighting nearby village, 306 IDPs from Kawkareik Township were displaced within the same Township.

In Tanintharyi Region, 4,355 IDPs from Tanintharyi Township were displaced within the same Township due to increased fighting. However, 280 IDPs from Dawei Township and 1,260 IDPs from Thayetchaung Township returned to their places of origin within the same Township.

WEEKLY DISPLACMENT FIGURES (1)

SOUTH-EAST (11 Dec - 05 Feb)

Total Displaced - 1,083.9

(thousands)

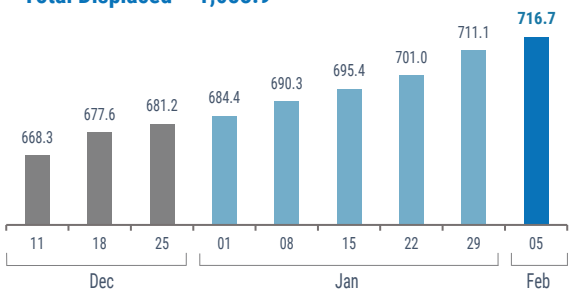

716,700 (1)

Source: UN in Myanmar

People who are estimated to be displaced by conflict in SE Myanmar (as of 05 Feb 2024).

Total Displaced - 1,083.9 (2)

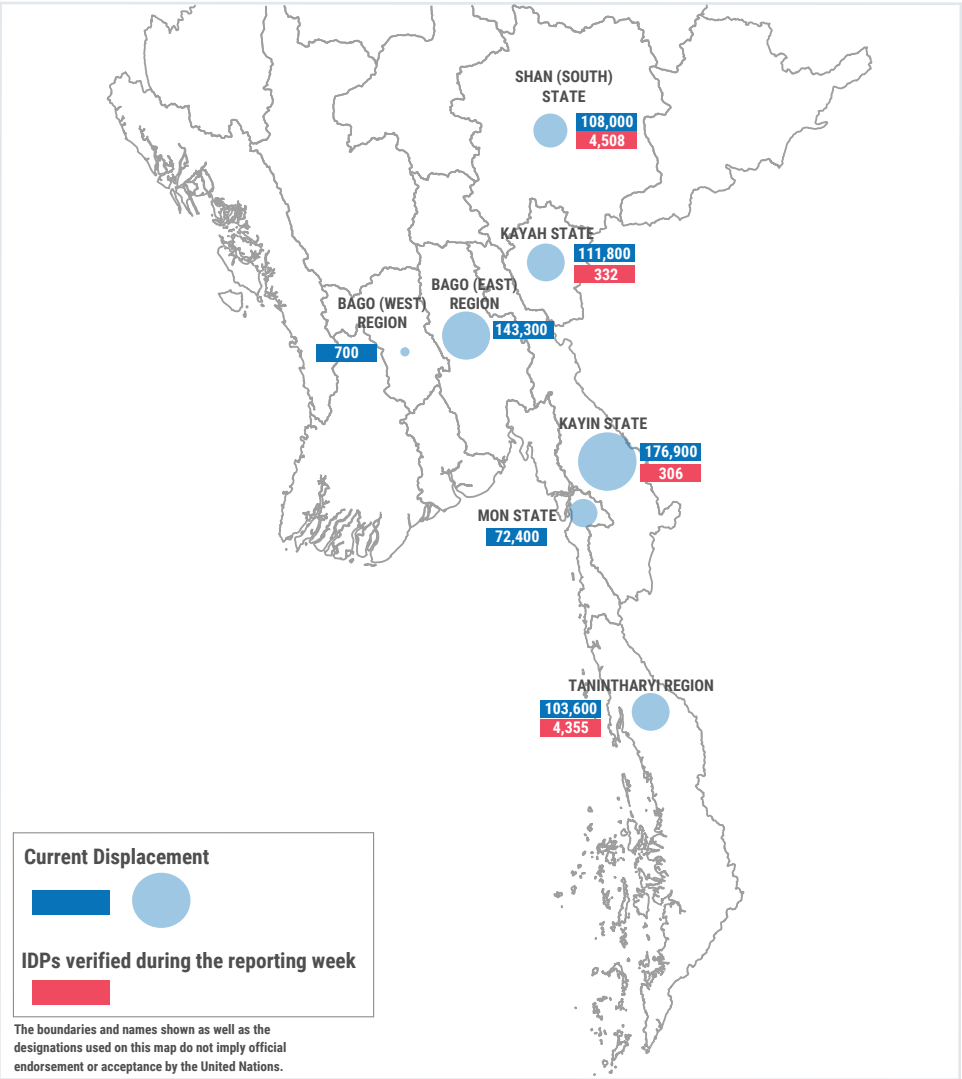

The boundaries and names shown as well as the designations used on this map do not imply official endorsement or acceptance by the United Nations.

(1) Current displacment accounting for return and secondary displacment

(2) Total Displacement including return

Numbers are rounded to the nearest hundred by state.

WEEKLY DISPLACEMENT FIGURES (2)

BY STATE/REGION (11 Dec - 05 Feb)

(thousands)

KAYAH STATE

Total Displaced - 206.5

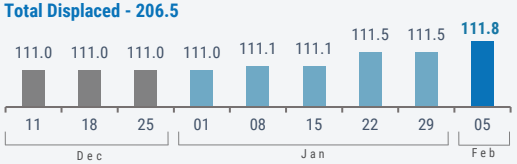

KAYIN STATE

Total Displaced - 237.3

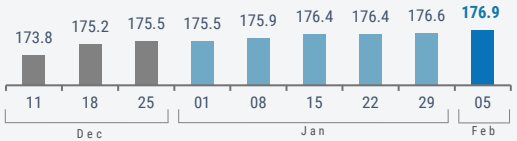

MON STATE

Total Displaced - 115.1

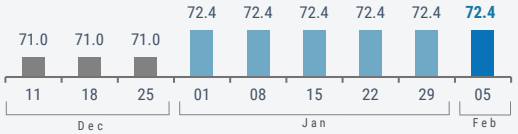

SHAN STATE (South)

Total Displaced - 173.0

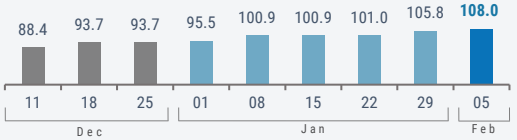

TANINTHARYI Region

Total Displaced - 171.8

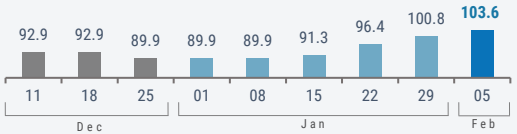

Bago Region (East)

Total Displaced - 179.6

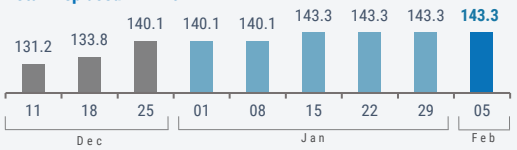

Source: UN in Myanmar as of (05 Feb 2024)