

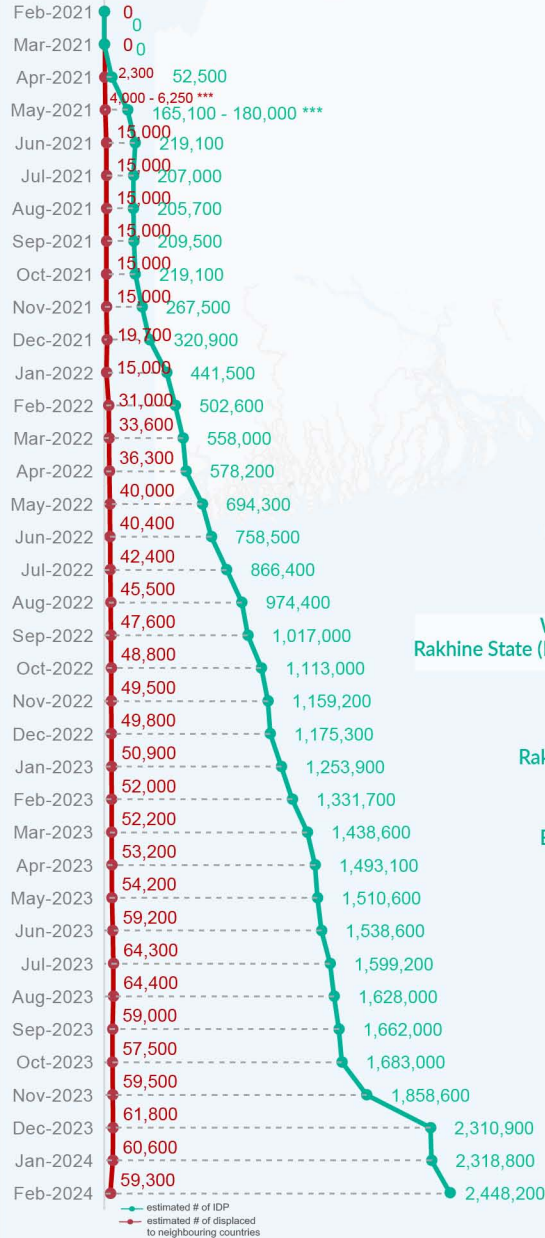
Key figures

Estimated # of IDPs → 2,448,200

Estimated # of displaced to neighbouring countries → 59,300

Source : UN in Myanmar

Estimated displacement figures by Month



*113,200 persons are displaced by armed conflict in neighbouring Kayah State while 7,000 persons are displaced by inter-EAO conflict between SSPP and RCSS.

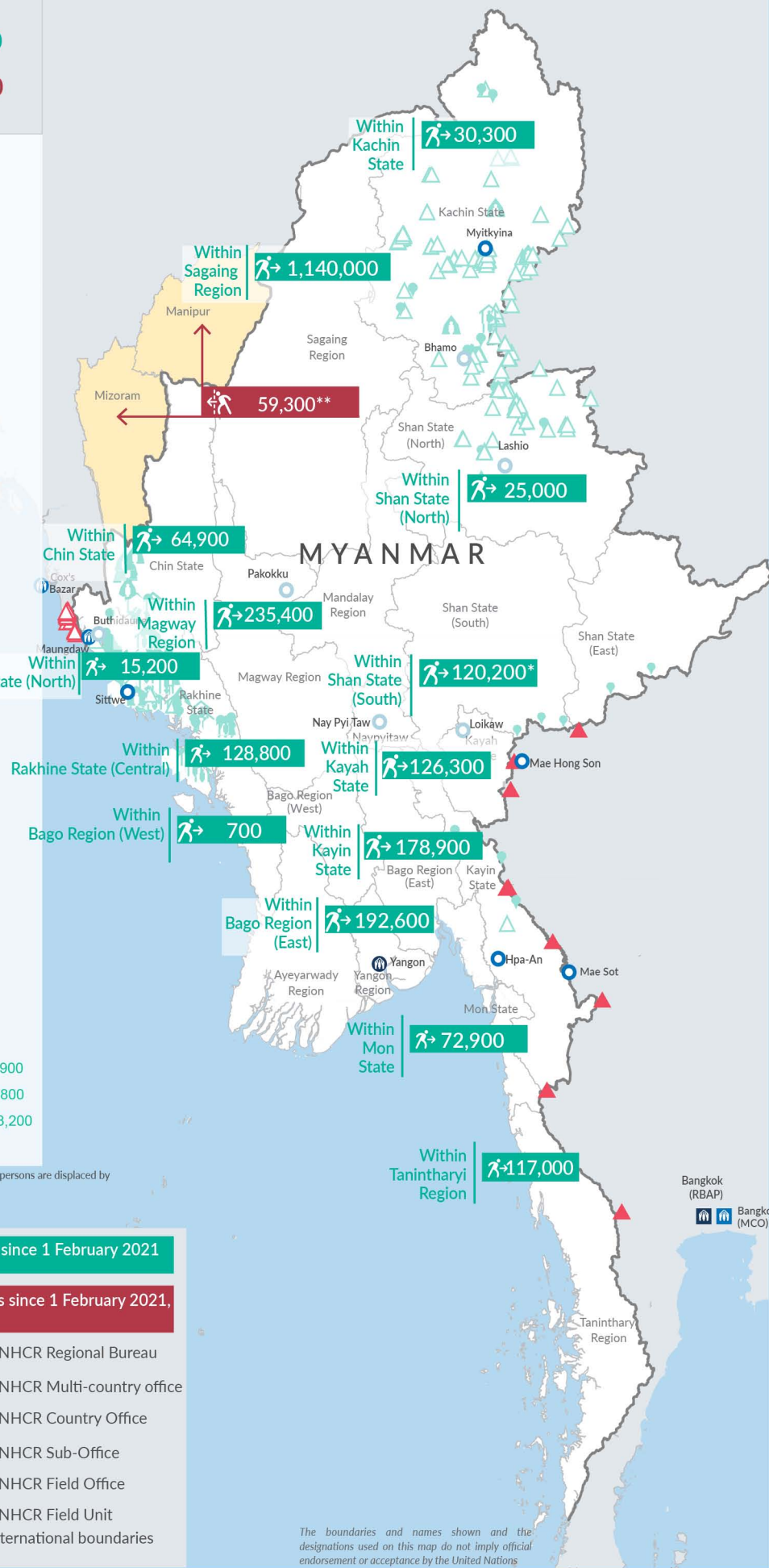
**UN Estimates

***Range of figures was used while data collection was in progress.

Estimated internal displacement within Myanmar since 1 February 2021 (rounded to the nearest hundred)

Estimated displacement to neighbouring countries since 1 February 2021, who remain displaced (rounded to the nearest hundred)

- IDP unplanned settlement (pre-1 Feb 2021)
- IDP Center (pre-1 Feb 2021)
- IDP spontaneous location (pre-1 Feb 2021)
- IDP planned settlement (pre-1 Feb 2021)
- Temporary shelter for displaced people from Myanmar
- Refugee, planned settlement
- States/Provinces with new arrivals
- UNHCR Regional Bureau
- UNHCR Multi-country office
- UNHCR Country Office
- UNHCR Sub-Office
- UNHCR Field Office
- UNHCR Field Unit
- International boundaries



The boundaries and names shown and the designations used on this map do not imply official endorsement or acceptance by the United Nations

Key figures


2,754,400

Estimated total IDPs within Myanmar

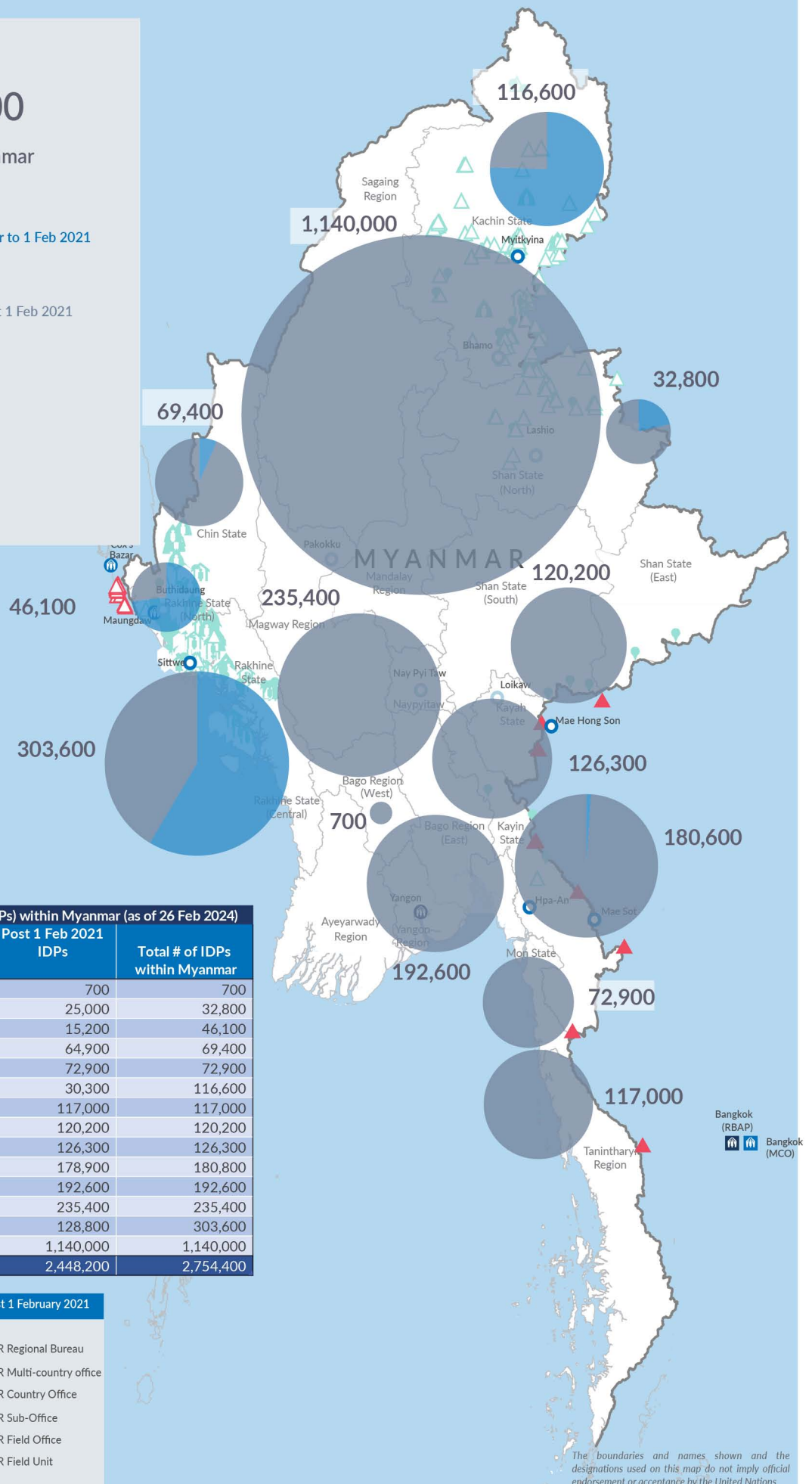

306,200
 Estimated # of IDPs displaced prior to 1 Feb 2021
 (As of 30 Jun, 2023)


2,448,200
 Estimated # of IDPs displaced post 1 Feb 2021
 (As of 26 Feb, 2024)

 Prior to 1 Feb 2021










 Post 1 Feb 2021

Source : UN in Myanmar



Estimated total internally displaced person (IDPs) within Myanmar (as of 26 Feb 2024)			
State/Region	Prior to 1 Feb 2021 IDPs	Post 1 Feb 2021 IDPs	Total # of IDPs within Myanmar
Bago Region (West)	-	700	700
Shan State (North)	7,800	25,000	32,800
Rakhine State (North)	30,900	15,200	46,100
Chin State	4,500	64,900	69,400
Mon State	-	72,900	72,900
Kachin State	86,300	30,300	116,600
Tanintharyi Region	-	117,000	117,000
Shan State (South)	-	120,200	120,200
Kayah State	-	126,300	126,300
Kayin State	1,900	178,900	180,800
Bago Region (East)	-	192,600	192,600
Magway Region	-	235,400	235,400
Rakhine State (Central)	174,800	128,800	303,600
Sagaing Region	-	1,140,000	1,140,000
Grand Total	306,200	2,448,200	2,754,400

 **Estimated internal displacement within Myanmar Pre+Post 1 February 2021**
 (rounded to the nearest hundred)

 IDP unplanned settlement (pre-1 Feb 2021)	 UNHCR Regional Bureau
 IDP Center (pre-1 Feb 2021)	 UNHCR Multi-country office
 IDP spontaneous location (pre-1 Feb 2021)	 UNHCR Country Office
 IDP planned settlement (pre-1 Feb 2021)	 UNHCR Sub-Office
 Temporary shelter for displaced people from Myanmar	 UNHCR Field Office
 Refugee, planned settlement	 UNHCR Field Unit
 International boundaries	

The boundaries and names shown on this map do not imply official endorsement or acceptance by the United Nations