# MYANMAR SOUTH EAST - EMERGENCY OVERVIEW MAP

Number of people displaced in South East since Feb 2021 and remain displaced

AS OF 26 Feb 2024

## WEEKLY HIGHLIGHTS

In the South-East, the number of internally displaced people (IDPs) increased from 788,700 last week to 801,600 this week.

In Bago Region (East), due to fighting in a nearby village, 188 IDPs from Htantabin Township were displaced to Taungoo Township. Similarly, in Kayin State, 270 IDPs from Kyainseikgyi Township were displaced within the same Township.

In Mon State, 11 IDPs from Billin Township were displaced within the Township.

In Shan State (South), 732 IDPs from Hsihseng Township were displaced to Taunggyi Township, while 62 IDPs from Hsihseng Township were displaced to Hopong Township due to intensified fighting including artillery shelling. Additionally, 1,149 IDPs from Hopong Township and 313 IDPs from Hsihseng Township were displaced within the same Township.

In Tanintharyi Region, 4,854 IDPs from Dawei Township, 1,500 IDPs from Palaw Township, and 6,500 IDPs from Thayetchaung Township were forced to move in search of safety within the same township due to intensified fighting. Among them, 1,978 IDPs faced secondary displacement in Dawei and Palaw townships, while 695 IDPs have returned to their places of origin in Dawei and Thayetchaung townships.

## WEEKLY DISPLACMENT FIGURES (1)

SOUTH-EAST (01 Jan - 26 Feb)

**Total Displaced - 1,178.3**

(thousands)

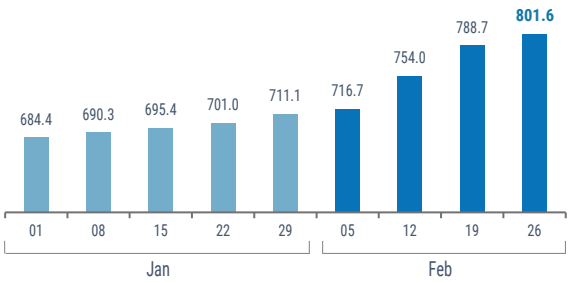


**801,600** (1)

Source: UN in Myanmar

People who are estimated to be displaced by conflict in SE Myanmar (as of 26 Feb 2024).

**Total Displaced - 1,178.3** (2)

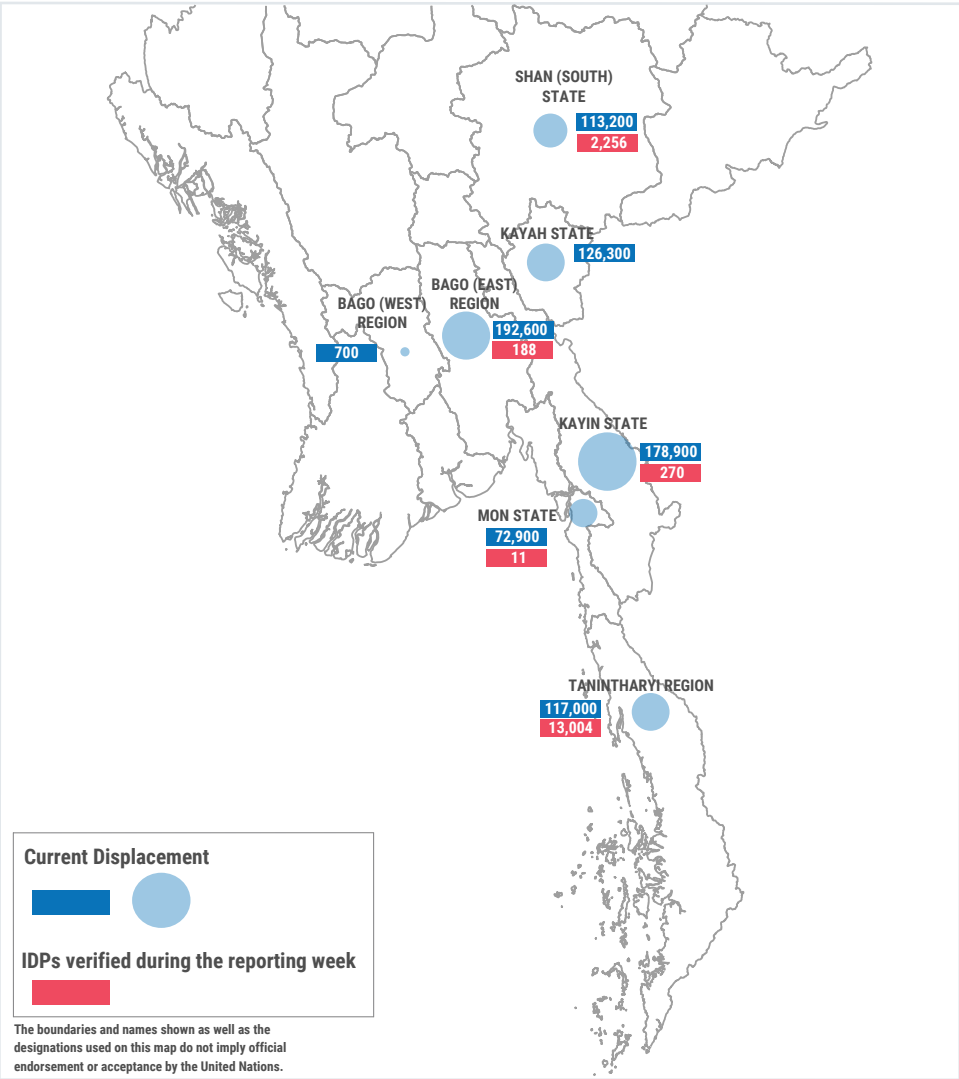


The boundaries and names shown as well as the designations used on this map do not imply official endorsement or acceptance by the United Nations.

(1) Current displacment accounting for return and secondary displacment

(2) Total Displacement including return

Numbers are rounded to the nearest hundred by state.

## WEEKLY DISPLACEMENT FIGURES (2)

BY STATE/REGION (01 Jan - 26 Feb)

(thousands)

KAYAH STATE

**Total Displaced - 221.0**

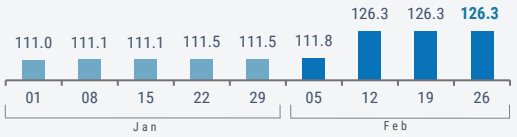


KAYIN STATE

**Total Displaced - 239.5**

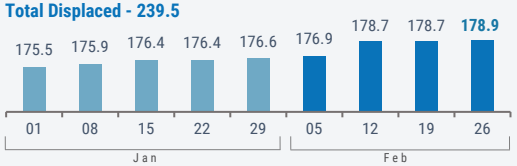


MON STATE

**Total Displaced - 115.6**

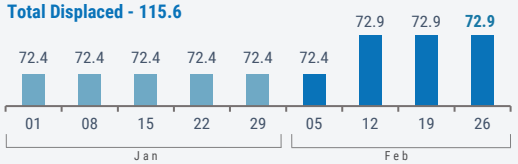


SHAN STATE (South)

**Total Displaced - 178.5**

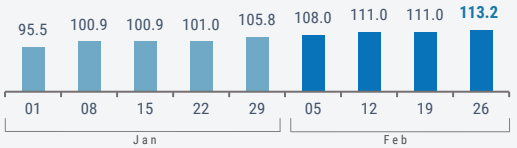


TANINTHARYI Region

**Total Displaced - 188.0**

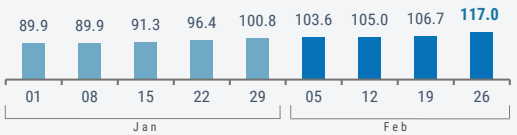


Bago Region (East)

**Total Displaced - 235.1**

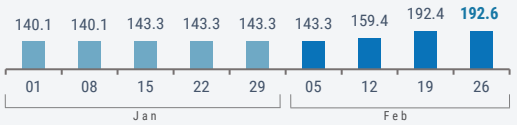


Source: UN in Myanmar as of (26 Feb 2024)