

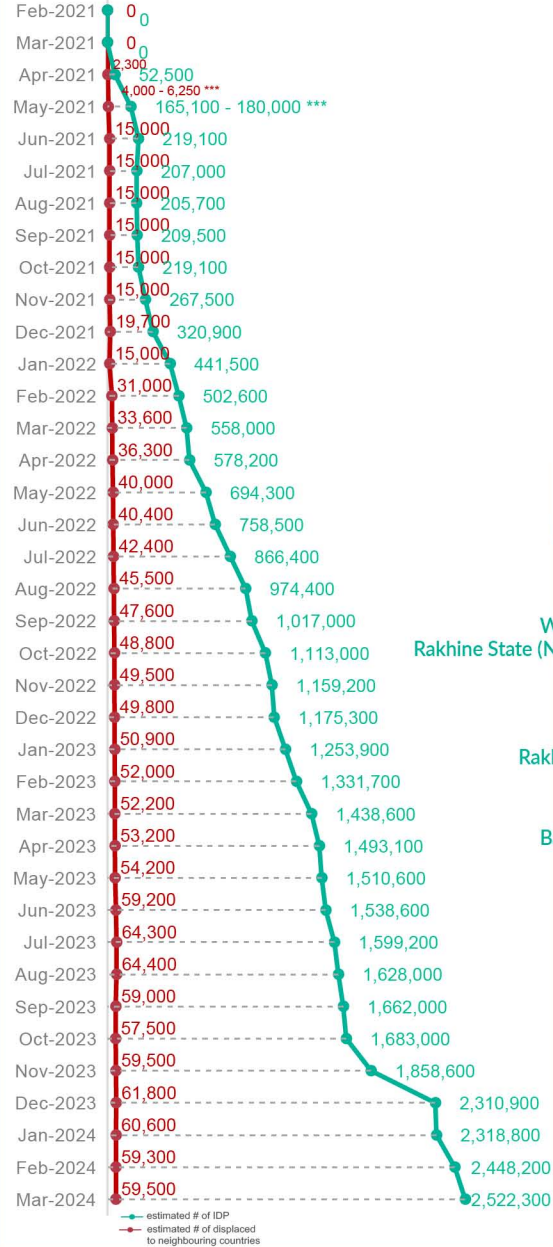
Key figures

Estimated # of IDPs → 2,522,300

Estimated # of displaced to neighbouring countries → 59,500

Source : UN in Myanmar

Estimated displacement figures by Month



*115,900 persons are displaced by armed conflict in neighbouring Kayah State while 7,000 persons are displaced by inter-EAO conflict between SSPP and RCSS.

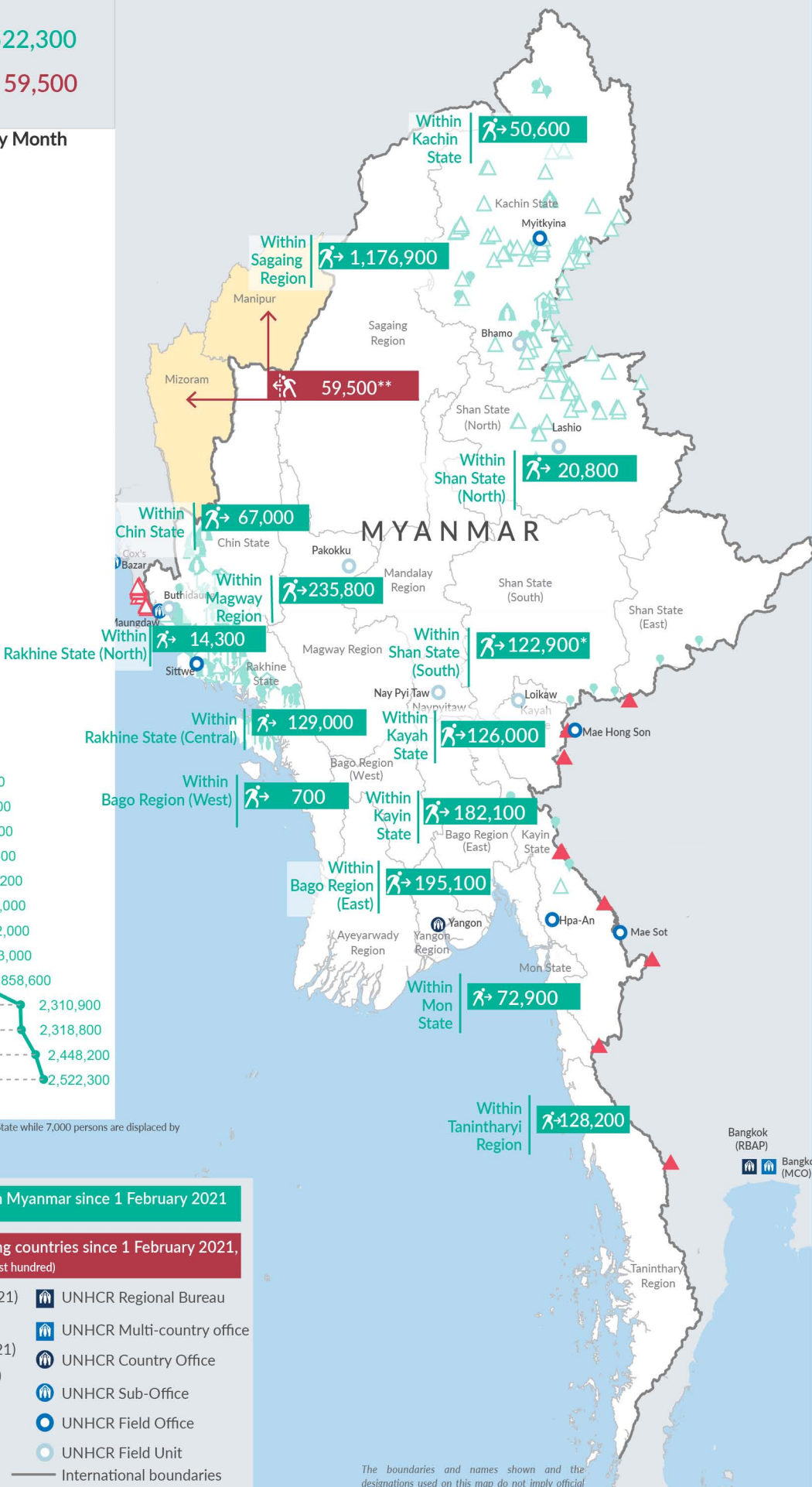
**UN Estimates

***Range of figures was used while data collection was in progress.

Estimated internal displacement within Myanmar since 1 February 2021 (rounded to the nearest hundred)

Estimated displacement to neighbouring countries since 1 February 2021, who remain displaced (rounded to the nearest hundred)

- IDP unplanned settlement (pre-1 Feb 2021)
- IDP Center (pre-1 Feb 2021)
- IDP spontaneous location (pre-1 Feb 2021)
- IDP planned settlement (pre-1 Feb 2021)
- Temporary shelter for displaced people from Myanmar
- Refugee, planned settlement
- States/Provinces with new arrivals
- UNHCR Regional Bureau
- UNHCR Multi-country office
- UNHCR Country Office
- UNHCR Sub-Office
- UNHCR Field Office
- UNHCR Field Unit
- International boundaries



The boundaries and names shown and the designations used on this map do not imply official endorsement or acceptance by the United Nations

Key figures


2,811,300

Estimated total IDPs within Myanmar

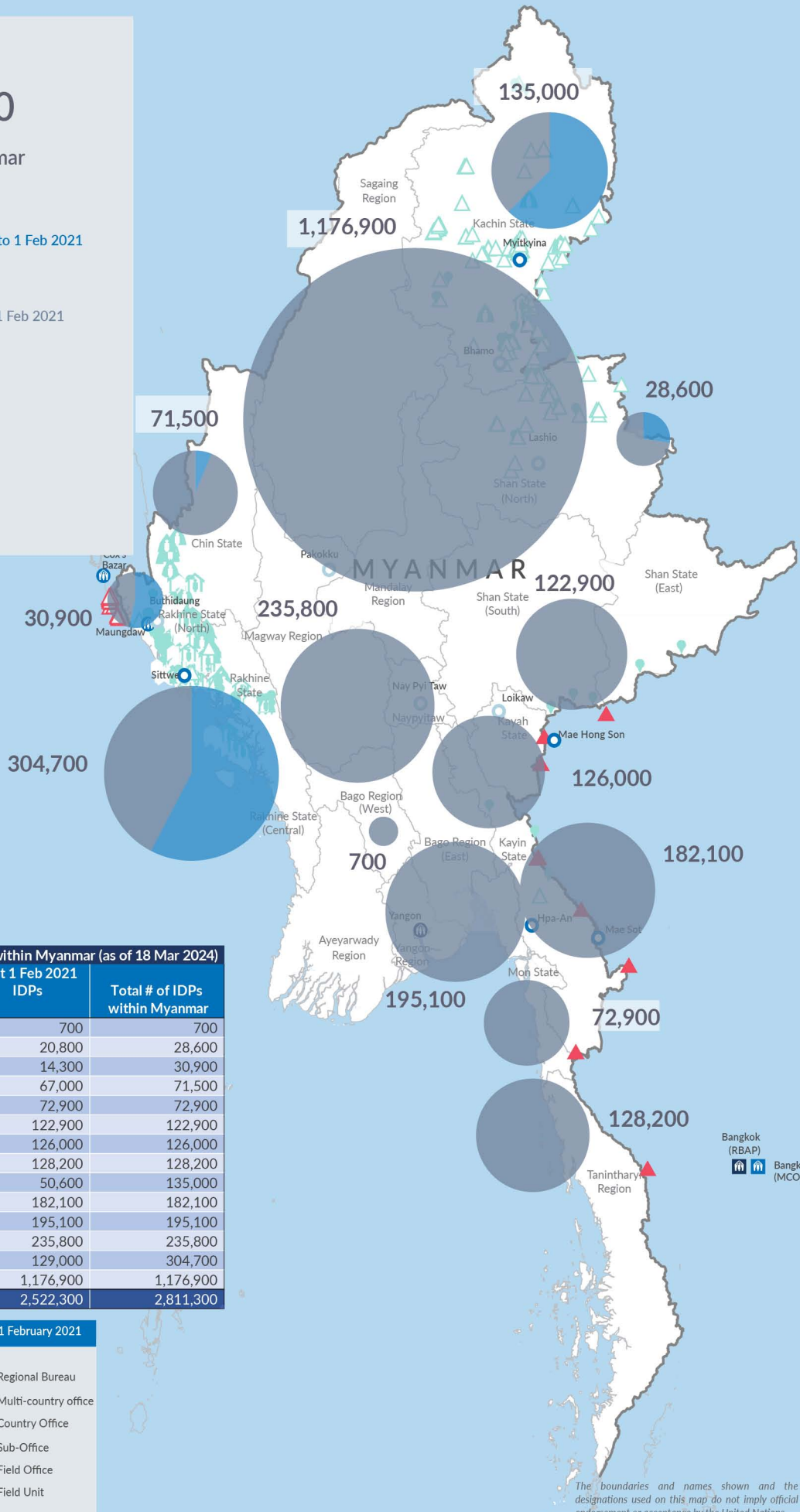

289,000
 Estimated # of IDPs displaced prior to 1 Feb 2021
(As of 31 Dec, 2023)

2,522,300
 Estimated # of IDPs displaced post 1 Feb 2021
(As of 18 Mar, 2024)


 Prior to 1 Feb 2021


 Post 1 Feb 2021

Source : UN in Myanmar


Estimated total internally displaced person (IDPs) within Myanmar (as of 18 Mar 2024)

State/Region	Prior to 1 Feb 2021 IDPs	Post 1 Feb 2021 IDPs	Total # of IDPs within Myanmar
Bago Region (West)	-	700	700
Shan State (North)	7,800	20,800	28,600
Rakhine State (North)	16,600	14,300	30,900
Chin State	4,500	67,000	71,500
Mon State	-	72,900	72,900
Shan State (South)	-	122,900	122,900
Kayah State	-	126,000	126,000
Tanintharyi Region	-	128,200	128,200
Kachin State	84,400	50,600	135,000
Kayin State	-	182,100	182,100
Bago Region (East)	-	195,100	195,100
Magway Region	-	235,800	235,800
Rakhine State (Central)	175,700	129,000	304,700
Sagaing Region	-	1,176,900	1,176,900
Grand Total	289,000	2,522,300	2,811,300


Estimated internal displacement within Myanmar Pre+Post 1 February 2021
(rounded to the nearest hundred)

-  IDP unplanned settlement (pre-1 Feb 2021)
-  IDP Center (pre-1 Feb 2021)
-  IDP spontaneous location (pre-1 Feb 2021)
-  IDP planned settlement (pre-1 Feb 2021)
-  Temporary shelter for displaced people from Myanmar
-  Refugee, planned settlement
-  International boundaries
-  UNHCR Regional Bureau
-  UNHCR Multi-country office
-  UNHCR Country Office
-  UNHCR Sub-Office
-  UNHCR Field Office
-  UNHCR Field Unit

The boundaries and names shown on this map do not imply official endorsement or acceptance by the United Nations