MYANMAR SOUTH EAST - EMERGENCY OVERVIEW MAP

Number of people displaced in South East since Feb 2021 and remain displaced

AS OF 25 Mar 2024

WEEKLY HIGHLIGHTS

In the South-East, the number of internally displaced people (IDPs) slightly increased from 820,900 last week to 825,100 this week.

In Bago Region (East), 640 people from Kyaukkyi Township were displaced within the same Township due to intensified clashes in the area.

In Kayin State, 1,000 people from Kawkareik Township were displaced within the same Township due to increased fighting.

In Shan State (South), 407 people from Hsihseng and 28 people from Pinlaung townships were displaced to Nyaungshwe Township, 118 people from Loikaw, 261 people from Hsihseng, and 259 people from Pekon townships were displaced to Taunggyi Township, and 110 people from Hopong Township were displaced within the same Township due to intensified fighting, including shelling and airstrikes. In Tanintharyi Region, 1,368 people from Thayetchaung Township were displaced to Thayetchaung Town due to the heightened tensions in the area.

WEEKLY DISPLACMENT FIGURES [1]

SOUTH-EAST (29 Jan - 25 Mar)

Total Displaced - 1,210.1

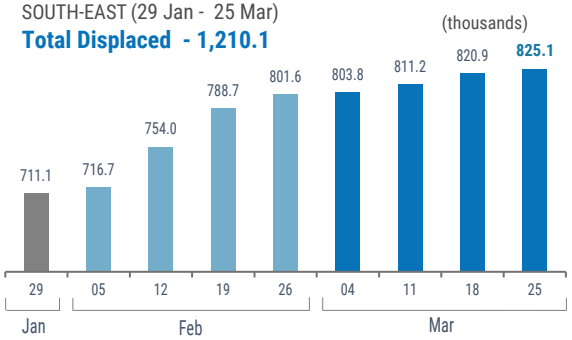

825,100 [1]

Source: UN in Myanmar

People who are estimated to be displaced by conflict in SE Myanmar (as of 25 Mar 2024).

Total Displaced - 1,210.1 [2]

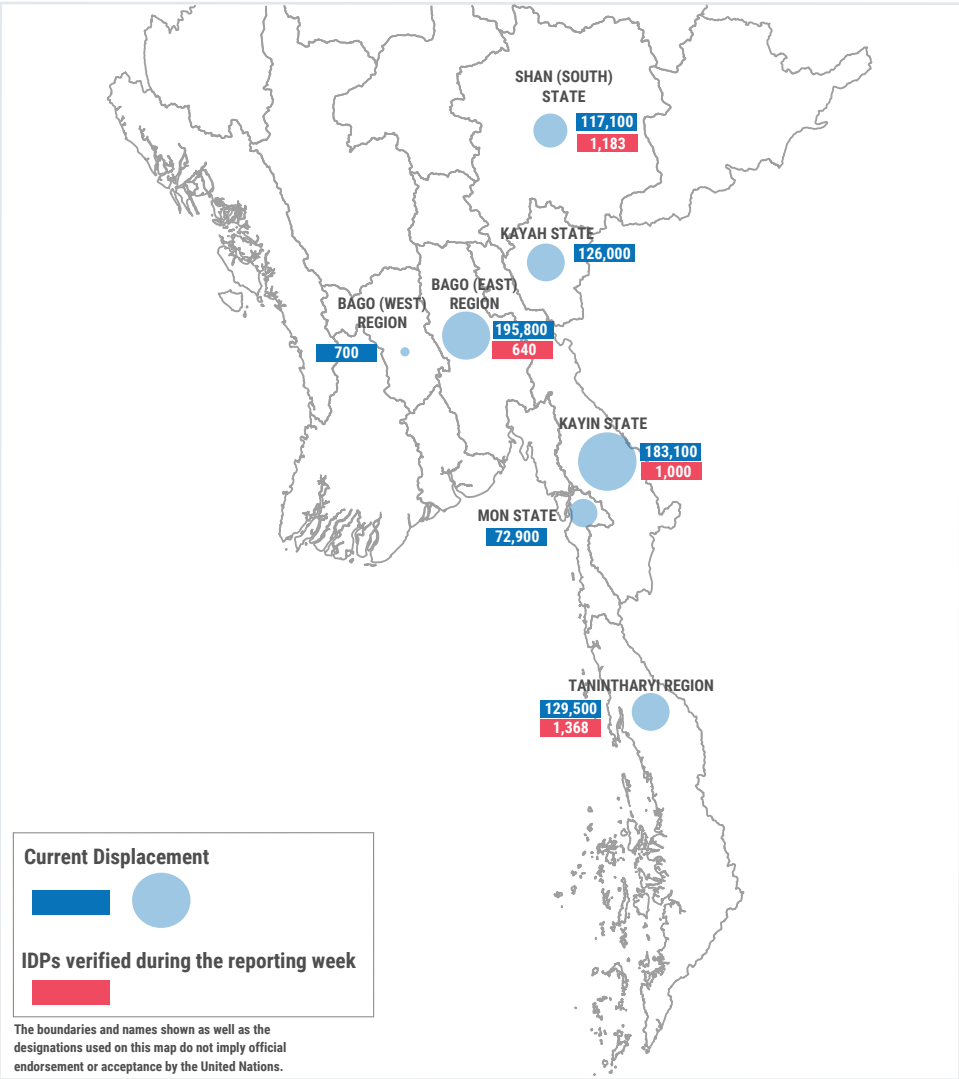

The boundaries and names shown as well as the designations used on this map do not imply official endorsement or acceptance by the United Nations.

WEEKLY DISPLACEMENT FIGURES [2]

BY STATE/REGION (29 Jan - 25 Mar)

(thousands)

KAYAH STATE
Total Displaced - 221.2

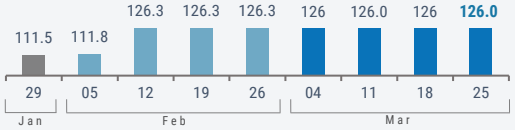

KAYIN STATE
Total Displaced - 243.6

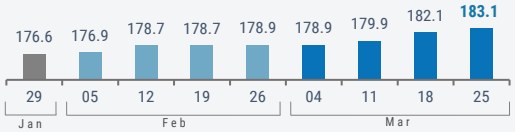

MON STATE
Total Displaced - 115.6

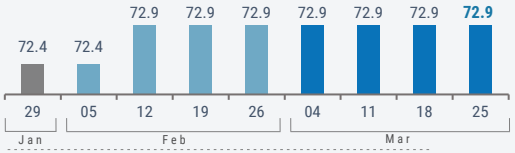

SHAN STATE (South)
Total Displaced - 182.6

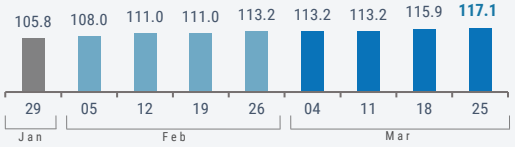

TANINTHARYI Region
Total Displaced - 207.6

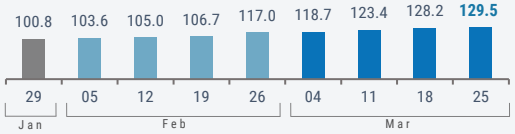

Bago Region (East)
Total Displaced - 238.6

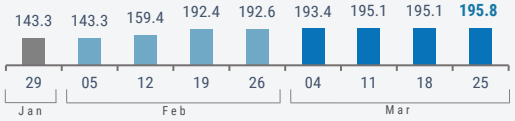

(1) Current displacment accounting for return and secondary displacment
(2) Total Displacement including return
Numbers are rounded to the nearest hundred by state.

Source: UN in Myanmar as of (25 Mar 2024)