

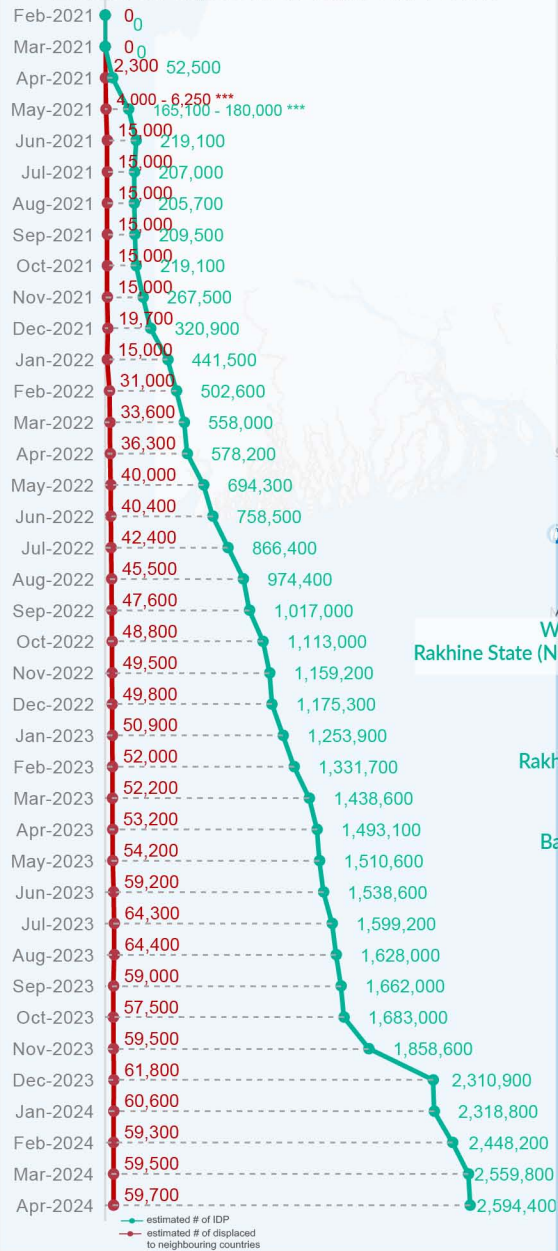
**Key figures**

Estimated # of IDPs → **2,594,400**

Estimated # of displaced to neighbouring countries → **59,700**

Source : UN in Myanmar

**Estimated displacement figures by Month**



\*121,000 persons are displaced by armed conflict in neighbouring Kayah State while 7,000 persons are displaced by inter-EAO conflict between SSPP and RCSS.

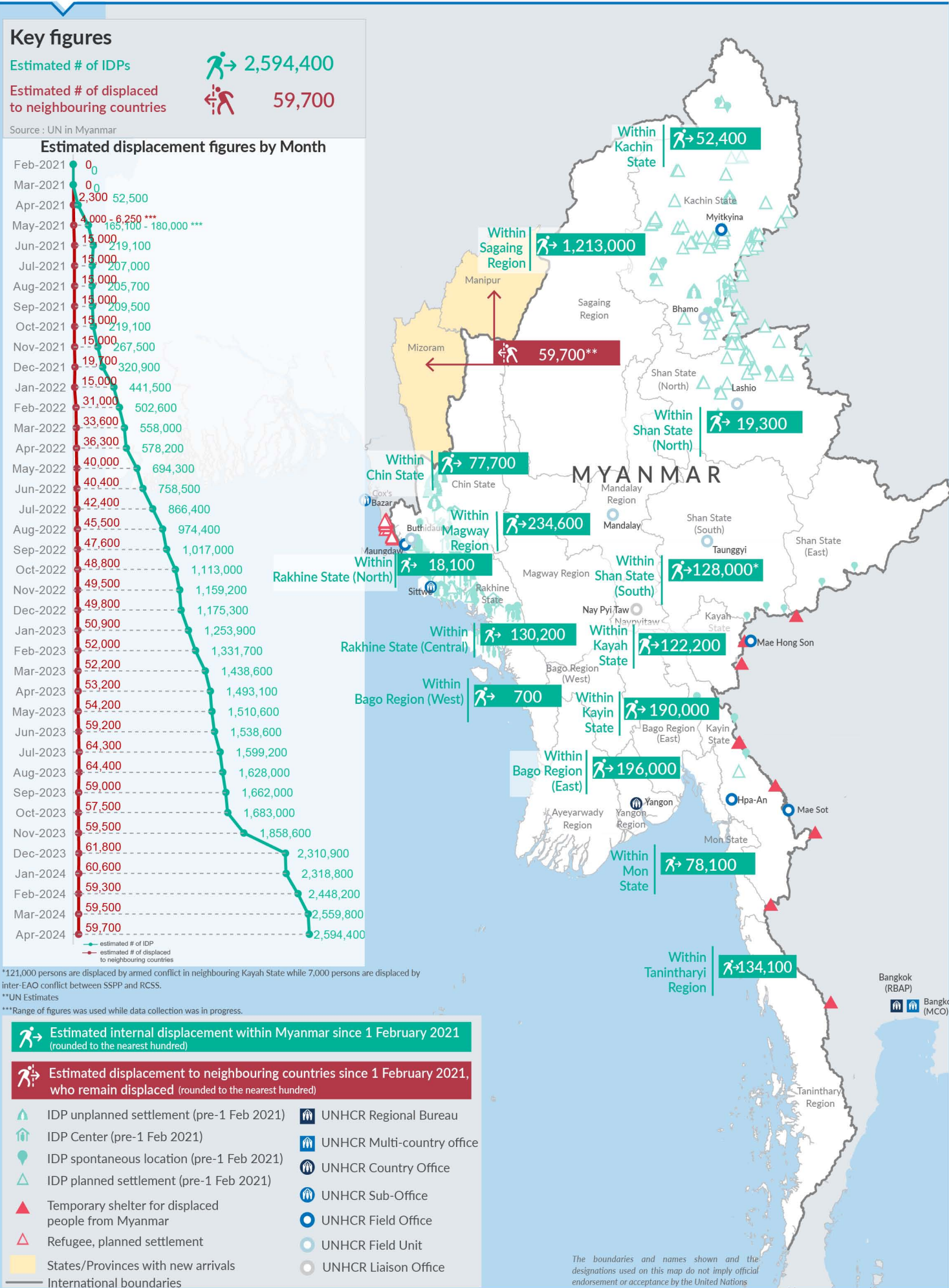
\*\*UN Estimates

\*\*\*Range of figures was used while data collection was in progress.

**Estimated internal displacement within Myanmar since 1 February 2021 (rounded to the nearest hundred)**


**Estimated displacement to neighbouring countries since 1 February 2021, who remain displaced (rounded to the nearest hundred)**

- IDP unplanned settlement (pre-1 Feb 2021)
- IDP Center (pre-1 Feb 2021)
- IDP spontaneous location (pre-1 Feb 2021)
- IDP planned settlement (pre-1 Feb 2021)
- Temporary shelter for displaced people from Myanmar
- Refugee, planned settlement
- States/Provinces with new arrivals
- International boundaries
- UNHCR Regional Bureau
- UNHCR Multi-country office
- UNHCR Country Office
- UNHCR Sub-Office
- UNHCR Field Office
- UNHCR Field Unit
- UNHCR Liaison Office



The boundaries and names shown and the designations used on this map do not imply official endorsement or acceptance by the United Nations

## Key figures


**2,883,400**

Estimated total IDPs within Myanmar

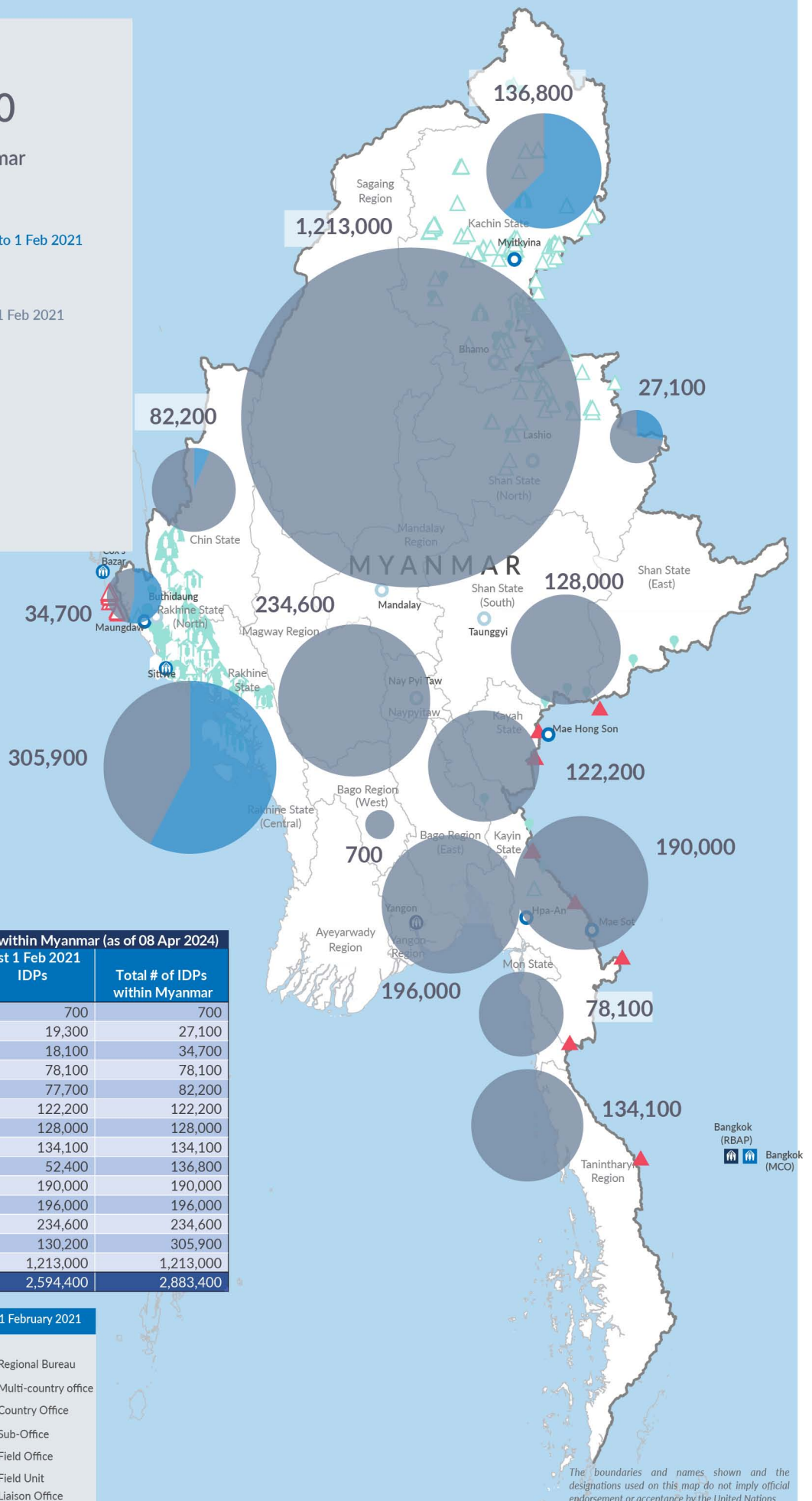

**289,000**  
 Estimated # of IDPs displaced prior to 1 Feb 2021  
 (As of 31 Dec, 2023)


**2,594,400**  
 Estimated # of IDPs displaced post 1 Feb 2021  
 (As of 08 Apr, 2024)


 Prior to 1 Feb 2021


 Post 1 Feb 2021

Source : UN in Myanmar


**Estimated total internally displaced person (IDPs) within Myanmar (as of 08 Apr 2024)**

| State/Region            | Prior to 1 Feb 2021 IDPs | Post 1 Feb 2021 IDPs | Total # of IDPs within Myanmar |
|-------------------------|--------------------------|----------------------|--------------------------------|
| Bago Region (West)      | -                        | 700                  | 700                            |
| Shan State (North)      | 7,800                    | 19,300               | 27,100                         |
| Rakhine State (North)   | 16,600                   | 18,100               | 34,700                         |
| Mon State               | -                        | 78,100               | 78,100                         |
| Chin State              | 4,500                    | 77,700               | 82,200                         |
| Kayah State             | -                        | 122,200              | 122,200                        |
| Shan State (South)      | -                        | 128,000              | 128,000                        |
| Tanintharyi Region      | -                        | 134,100              | 134,100                        |
| Kachin State            | 84,400                   | 52,400               | 136,800                        |
| Kayin State             | -                        | 190,000              | 190,000                        |
| Bago Region (East)      | -                        | 196,000              | 196,000                        |
| Magway Region           | -                        | 234,600              | 234,600                        |
| Rakhine State (Central) | 175,700                  | 130,200              | 305,900                        |
| Sagaing Region          | -                        | 1,213,000            | 1,213,000                      |
| Grand Total             | 289,000                  | 2,594,400            | 2,883,400                      |

**Estimated internal displacement within Myanmar Pre+Post 1 February 2021**  
 (rounded to the nearest hundred)

-  IDP unplanned settlement (pre-1 Feb 2021)
-  IDP Center (pre-1 Feb 2021)
-  IDP spontaneous location (pre-1 Feb 2021)
-  IDP planned settlement (pre-1 Feb 2021)
-  Temporary shelter for displaced people from Myanmar
-  Refugee, planned settlement
-  International boundaries
-  UNHCR Regional Bureau
-  UNHCR Multi-country office
-  UNHCR Country Office
-  UNHCR Sub-Office
-  UNHCR Field Office
-  UNHCR Field Unit
-  UNHCR Liaison Office

The boundaries and names shown and the designations used on this map do not imply official endorsement or acceptance by the United Nations