

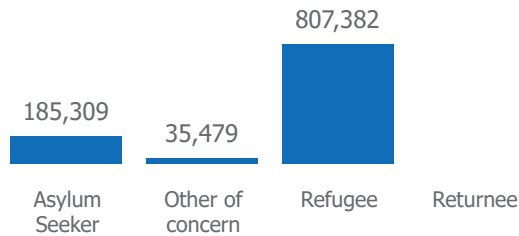
**8,315,302**

FORCIBLY DISPLACED PEOPLE & RETURNEES (1)

As a result of persecution, conflict, violence, human rights violations, or events seriously disturbing public order.

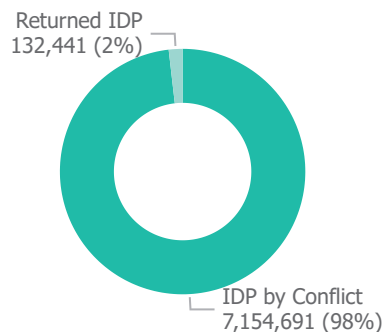
**1,028,170**

Refugees, asylum-seekers, other of concern & returnees (12% of the overall forcibly displaced people and returnees population)

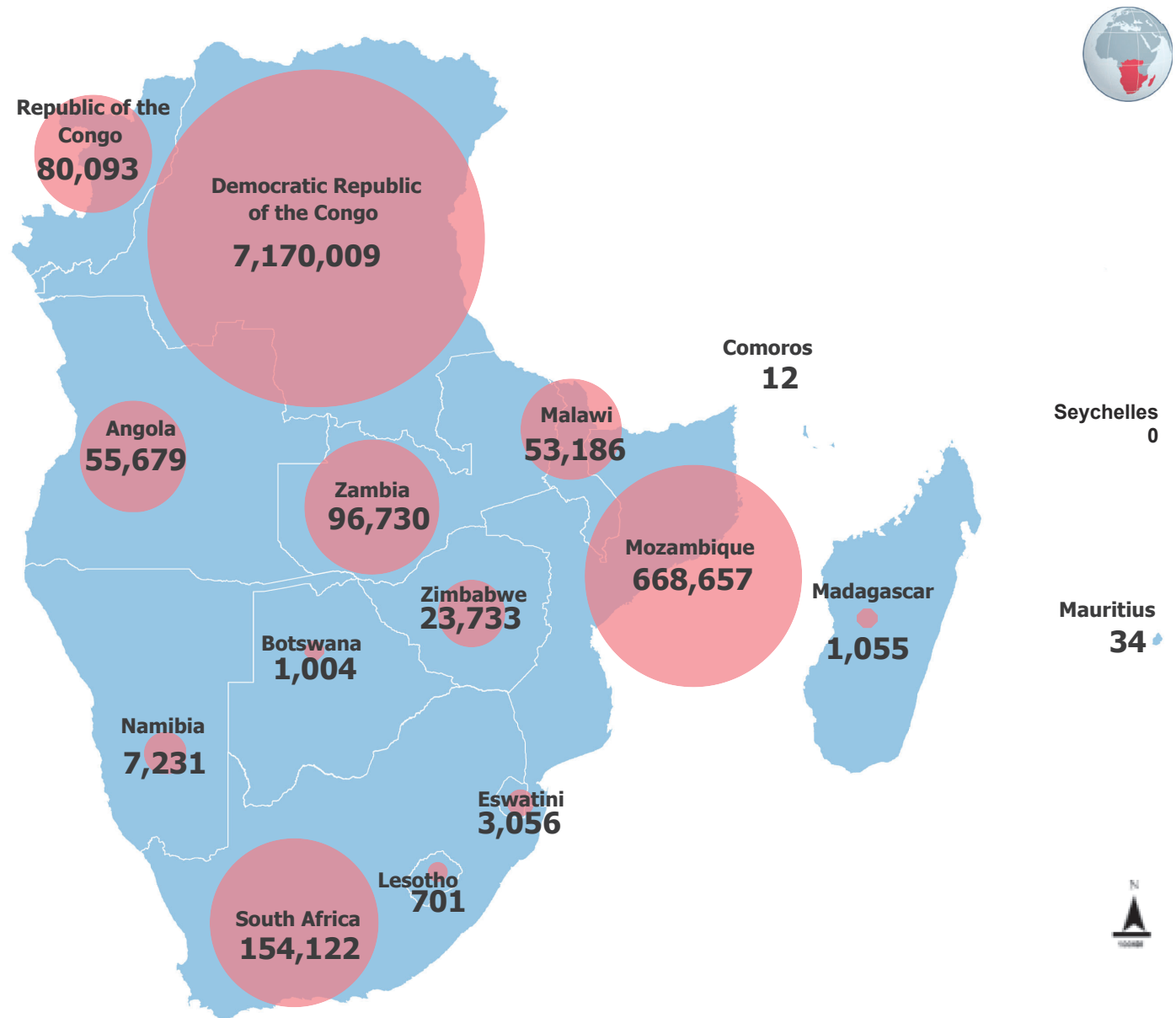


**7,287,132**

Conflict-induced Internally displaced person (IDPs) and returned IDPs (88% of the overall forcibly displaced people and returnees population)



(1) In addition, there are 1067 521 people displaced internally in the context of disasters and climate change. The displacement occurred in the following countries: Malawi (659 278), The Democratic Republic of the Congo (240 403), Mozambique (126 305) and Zimbabwe (41 535).



The boundaries and names shown and the designations used on this map do not imply official endorsement or acceptance by the United Nations

**Summary population table**

Country of Asylum	Refugee	Asylum-Seeker	Other of Concern	IDP by Conflict	Returned IDP	Refugee Returnee	Statelessness	Host Community	Total
<b>Democratic Republic of the Congo</b>	<b>523,426</b>	<b>3,155</b>		<b>6,571,927</b>	<b>71,501</b>	<b>0</b>	<b>0</b>	<b>0</b>	<b>7,170,009</b>
Other	379,113	2,861		5,837,387	71,501	0	0	0	6,290,862
IDP Camp				734,540					734,540
Lusenda	26,491								26,491
Meri	25,189	17							25,206
Inke	18,620	46							18,666
Mulongwe	11,678								11,678
Mole	11,078								11,078
Bili	10,455	4							10,459
Boyabu	8,956								8,956
Nzakara	8,673								8,673
Biringi	6,576								6,576
Wenze	6,459								6,459
Sidi	6,387								6,387
Bele	3,121	227							3,348
Mboti	630								630
<b>Mozambique</b>	<b>5,180</b>	<b>18,446</b>	<b>1,327</b>	<b>582,764</b>	<b>60,940</b>				<b>668,657</b>
Other	2,441	13,776	870	582,764	60,940				660,791
Maratane Camp	2,739	4,670	457						7,866
<b>South Africa</b>	<b>67,151</b>	<b>86,971</b>							<b>154,122</b>
Unknown	67,151	86,971							154,122
<b>Zambia</b>	<b>73,056</b>	<b>6,121</b>	<b>17,553</b>						<b>96,730</b>
Meheba	30,493	433	9,741						40,667
Mayukwayukwa	18,347	73	7,050						25,470
Other	17,024	4,488	762						22,274
Mantapala	7,192	1,127							8,319
<b>Congo</b>	<b>60,870</b>	<b>6,578</b>	<b>12,645</b>						<b>80,093</b>
Other	48,866	5,647	12,434						66,947
Site du 15 Avril	6,087	931	184						7,202
Site de Bouemba	5,917		27						5,944
<b>Angola</b>	<b>24,623</b>	<b>28,306</b>	<b>2,750</b>						<b>55,679</b>
Unknown	17,082	28,064	2,397						47,543
Lovua Settlement	6,120								6,120
Other	1,421	242	353						2,016
<b>Malawi</b>	<b>35,262</b>	<b>17,920</b>	<b>4</b>						<b>53,186</b>
Dzaleka	33,838	16,337	4						50,179
Other	1,424	1,583	0						3,007
<b>Zimbabwe</b>	<b>10,134</b>	<b>12,591</b>	<b>1,008</b>						<b>23,733</b>
Tongogara	9,236	6,008	909						16,153
Other	689	6,564	66						7,319
Unknown	209	19	33						261
<b>Namibia</b>	<b>5,182</b>	<b>1,972</b>	<b>77</b>						<b>7,231</b>
Osire	4,474	1,606	39						6,119
Other	708	366	38						1,112
<b>Eswatini</b>	<b>1,214</b>	<b>1,827</b>	<b>15</b>						<b>3,056</b>
Other	1,214	1,827	15						3,056
<b>Madagascar</b>	<b>82</b>	<b>954</b>	<b>19</b>						<b>1,055</b>
Other	82	954	19						1,055
<b>Botswana</b>	<b>768</b>	<b>161</b>	<b>75</b>						<b>1,004</b>
Dukwe	604	10	28						642
Other	164	151	47						362
<b>Lesotho</b>	<b>415</b>	<b>280</b>	<b>6</b>						<b>701</b>
Other	415	280	6						701
<b>Mauritius</b>	<b>8</b>	<b>26</b>							<b>34</b>
Other	8	26							34
<b>Comoros</b>	<b>11</b>	<b>1</b>							<b>12</b>
Other	11	1							12
<b>Seychelles</b>									<b>0</b>
Other									0
<b>Total</b>	<b>807,382</b>	<b>185,309</b>	<b>35,479</b>	<b>7,154,691</b>	<b>132,441</b>	<b>0</b>	<b>0</b>	<b>0</b>	<b>8,315,302</b>
2024 Planning Figures	<b>805,200</b>	<b>209,893</b>	<b>30,784</b>	<b>8,571,008</b>	<b>2,300,000</b>	<b>16,025</b>	<b>182,393</b>	<b>300,000</b>	<b>12,415,303</b>
Progression (Pop-PF)	100.3%	88.3%	115.3%	83.5%	5.8%	0.0%	0.0%	0.0%	67.0%

**Notes:** The figures are subject to change; \*IDPs by disaster are not included; \*\*'Other' in the location refers to any known location other than camp or settlement sites, covering both urban and rural areas; \*\*\*self-settled refers to the individuals without available information such as their names and locations, and their locations are categorized to be 'unknown'; those by location in Congo, Democratic Republic of the Congo and Zimbabwe could be different from the numbers operation report due to inconsistency in proGres.