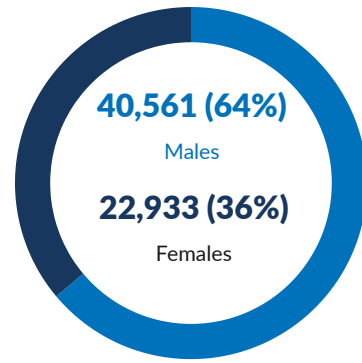




Legal Status:  Urban or DC:

Gender:  Mantika:



**12,238 (19%)**  
Boys

**27,580 (43%)**  
Men

**20,264 (32%)**  
Single Males

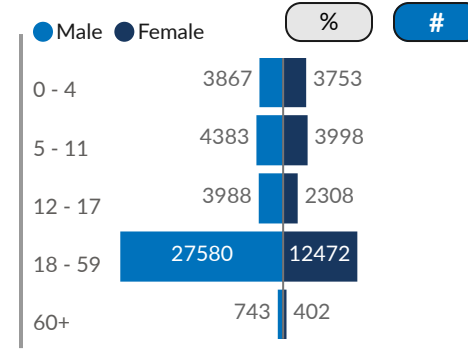
**743 (1%)**  
Elderly Men (60+)

**10,059 (16%)**  
Girls

**12,472 (20%)**  
Women

**1,850 (3%)**  
Single Females

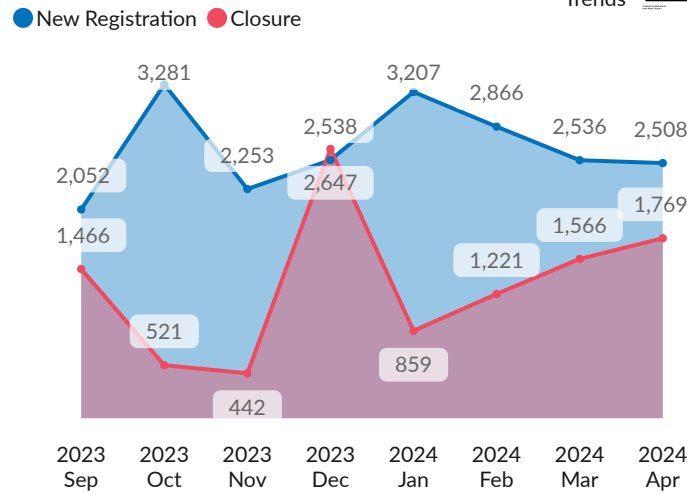
**402 (1%)**  
Elderly Women (60+)



**Place of Residence**

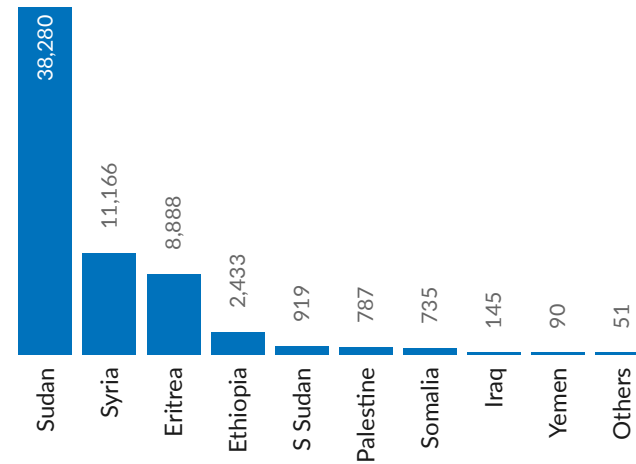
Mantika	# of Individuals	% of Individuals
Tripoli	30,620	48.23%
Aljfara	14,646	23.07%
Misrata	4,313	6.79%
Unknown	3,814	6.01%
Azzawya	3,254	5.12%
Almargeb	2,084	3.28%
Zwara	1,602	2.52%
Benghazi	1,287	2.03%
Al Jabal Al Gharbi	482	0.76%
Sebha	230	0.36%
Ejdabia	210	0.33%
Al Jabal Al Akhdar	174	0.27%
Tobruk	145	0.23%
Almarj	142	0.22%
Sirt	124	0.20%
Wadi Ashshati	83	0.13%
Derna	62	0.10%
Murzuq	61	0.10%
Nalut	48	0.08%
Aljufra	43	0.07%
Alkufra	37	0.06%
Ubari	33	0.05%

**New Registration / Closure**

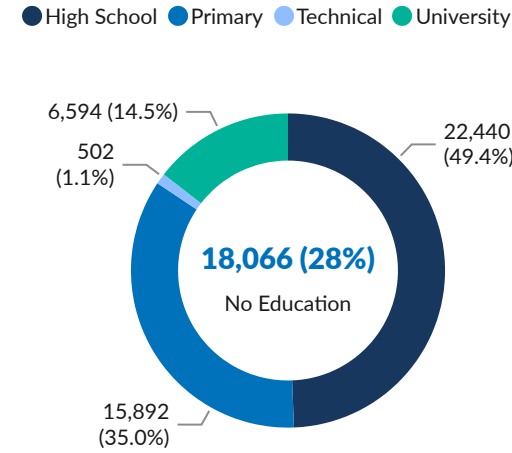


Refugee Trends

**Nationality**



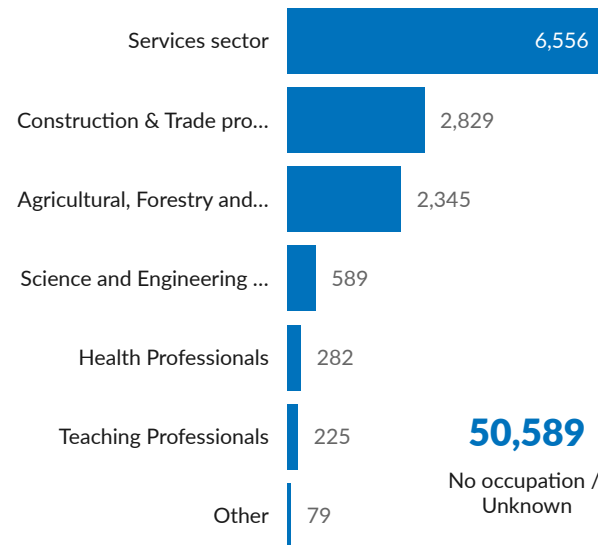
**Education level in the country of origin**



**Specific Needs Categories**

Categories	individuals	%Value
Child at risk	6,685	8.41%
Disability	967	1.22%
Family unity	948	1.19%
Older person at risk	294	0.37%
Serious medical condition	8,011	10.08%
SGBV	1,629	2.05%
Single parent	1,256	1.58%
Specific legal and physical protection needs	52,656	66.26%
Torture	2,059	2.59%
Unaccompanied or separated child	1,653	2.08%
Woman at risk	3,311	4.17%

**Occupation in the country of origin**



\* data contains only adult population

Map Flow

