CCCM Cluster SOMALIA — CAMP COORDINATION AND CAMP MANAGEMENT

VERIFIED IDP SITES IN KISMAYO AS OF FEBRUARY 2024

Download dataset - *http://tinyurl.com/yc2k7spv*

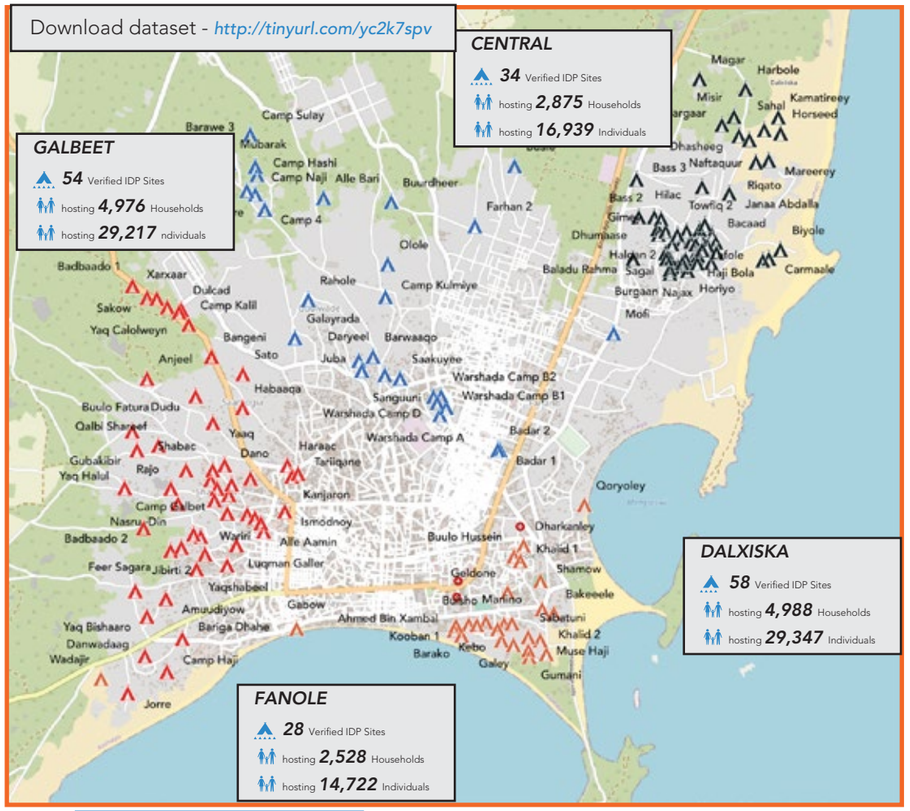

Kismayo Overview Map

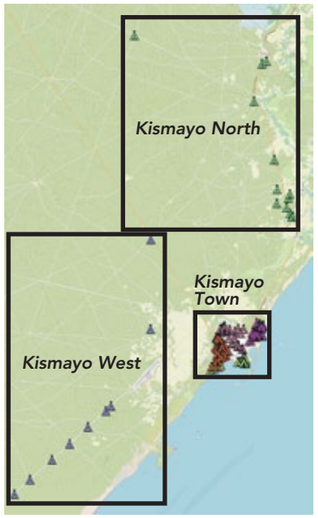

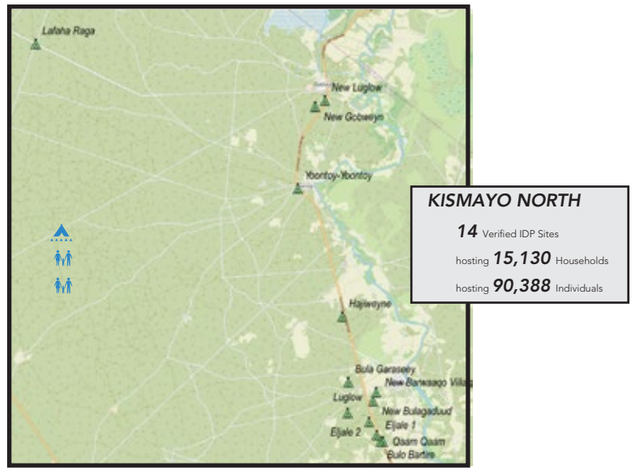

Assessment overview

A joint IDP site verification exercise was conducted in Kismayo town and environs in February 2024. The operation was led by JUCRI, IOM, ACTED/SADO, Juba Foundation, SOVA, SEDHURO, VCI, NRC, LWF, SEA and UNHCR . 197 IDP sites were identified hosting 31,650 households or 187,479 individuals. Compared to the last site verification conducted in June 2023, there was an increase of 26 IDP sites, 7,237 Households or 41,630 individuals. 134 sites were identified as hosting groups from minority populations.

Demographic data of IDPs living in Kismayo

195 Verified IDP Sites

hosting **31,650** Households

hosting **187,479** Individuals

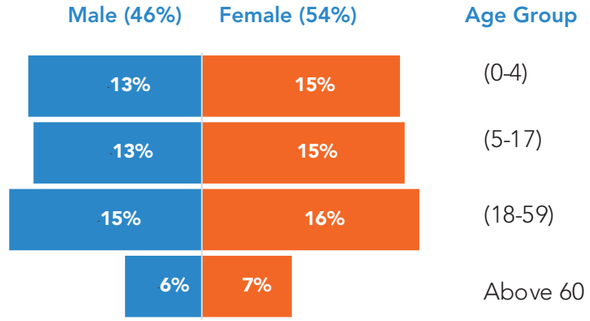

Eviction Risk Mapping

IDP sites were assessed based on their risk of eviction. Several factors were put into consideration such as IDP site tenure, type of agreements in place and whether an eviction notice has been issued recently.

36% of IDP sites have been classified as having extreme (24%) and high (12%) risk of eviction

- **68%** of sites are landowner authorized occupancy
- **60%** of sites have agreement in place
- **69%** of those that have agreements have written agreements
- **70%** of those that have agreements have agreed end dates
- **30%** of sites have been issued with eviction notice within the last 3 months

Flood Risk Mapping

IDP sites were assessed based on their risk of flooding.

89 IDP sites (45%) have been classified as extreme (always floods) and high (floods frequently)

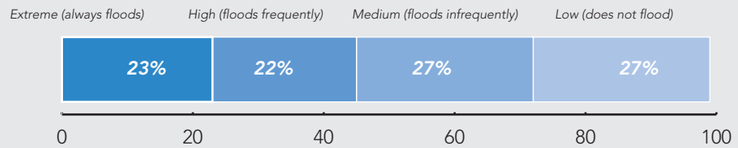

For more information please contact the CCCM Cluster Coordination Team

Charis GALARAGA <cgalaraga@iom.int>

Olivia MOCANASU <mocanasu@unhcr.org>