CCCM Cluster SOMALIA

IDP SITE VERIFICATION IN DHOBLEY AS AT JANUARY 2024

Download dataset summary https://bit.ly/3SkbJLc

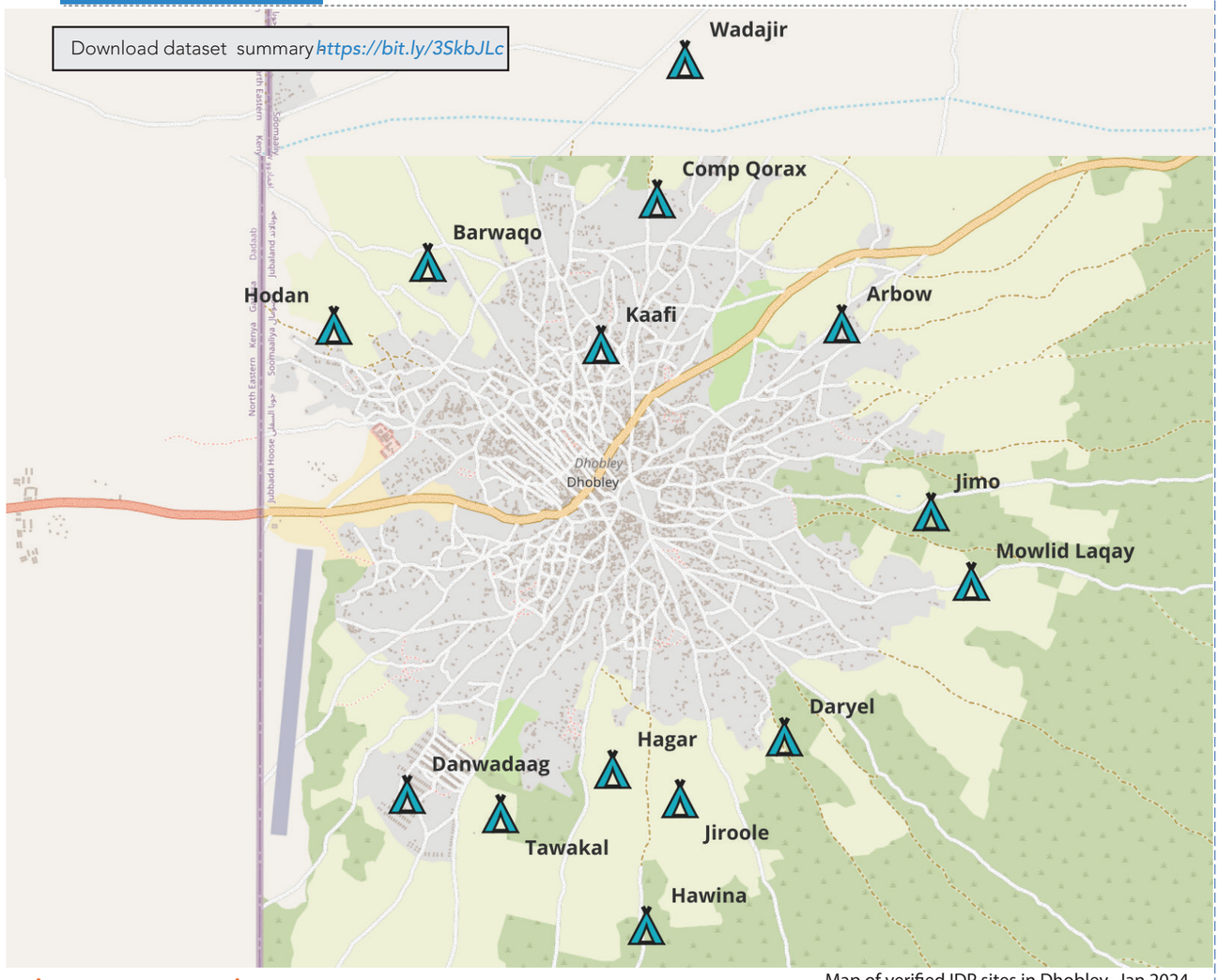

Map of verified IDP sites in Dhobley- Jan 2024

Assessment overview

An IDP site verification exercise was conducted in Dhobley in January 2024. The operation was led by JUCRI, UNHCR, ACTED, Alight, AVSI,DRC, GRDO, Juba foundation, LWF, Mercy Corps, NEHRRO, SAAH, SADO, SCI, SEDHURO, SFH, SARO, WASDA and WRRS.14 IDP sites were identified hosting 9,560 households or 57,360 individuals.

Compared to the last site verification conducted in October 2023, there were no changes in the number of sites, while there was an increase of 887 Households or 9,257 individuals.

Demographic data of IDPs living in Dhobley

14 Verified IDP Sites

hosting 9,560 Households

hosting 57,360 Individuals

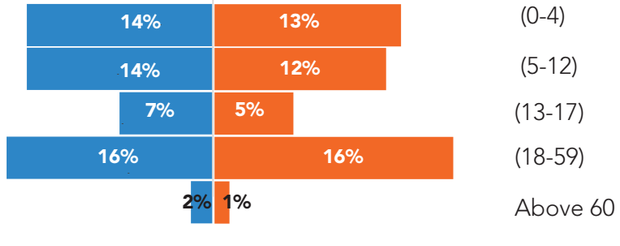

Eviction Risk Mapping

IDP sites were assessed based on their risk of eviction. Several factors were put into consider_ ation such as IDP site tenure, type of agreements in place and whether an eviction notice has been issued recently.

29% of IDP sites have been classified as having extreme (21.43%) and high risk (7.14%)of eviction.

- 14% of sites are communal/permanet ownership
- 7% of sites have no agreements in place
- 46% of those that have agreements have written agreements
- 85% of those that have written agreements have agreed end dates
- 21% of sites have been issued with eviction notice within the last 3 months

Flood Risk Mapping

IDP sites were assessed based on their risk of flooding.

9 IDP sites (64%) have been classified as extreme (always floods) and high (floods frequently)

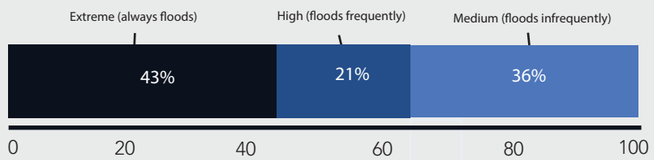

For more information please contact the CCCM Cluster Coordination Team

Olivia Mocanasu
<mocanasu@unhcr.org>

Robert Odhiambo
<rodhiambo@iom.int>