

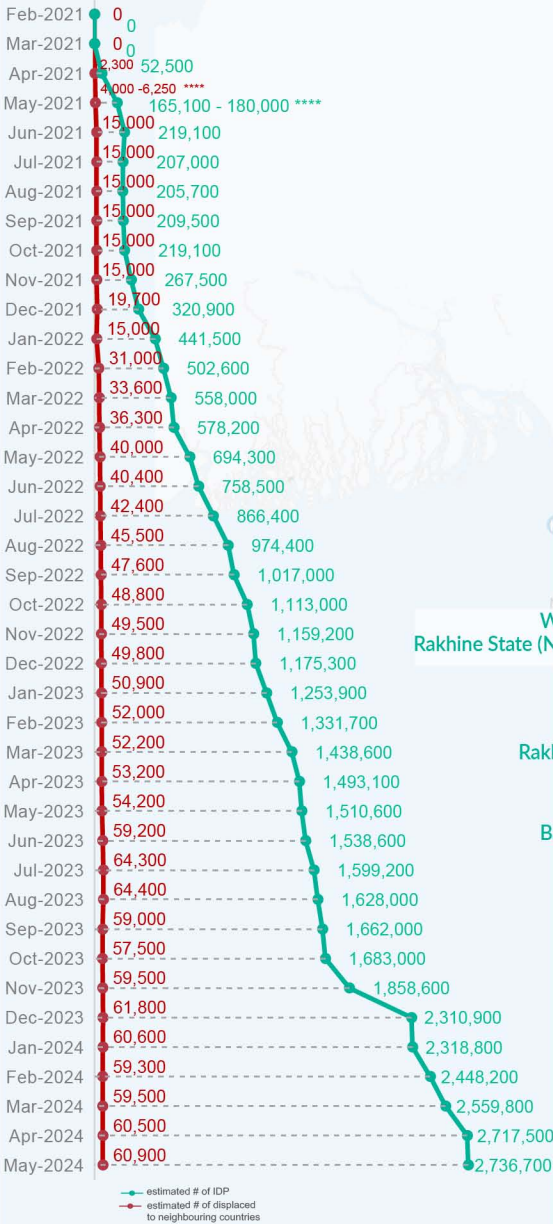
Key figures

Estimated # of IDPs → 2,736,700

Estimated # of displaced to neighbouring countries → 60,900

Source: UN in Myanmar

Estimated displacement figures by Month



*125,100 persons are displaced by armed conflict in neighbouring Kayah State while 7,000 persons are displaced by inter-EAO conflict between SSPP and RCSS.

**UN Estimates

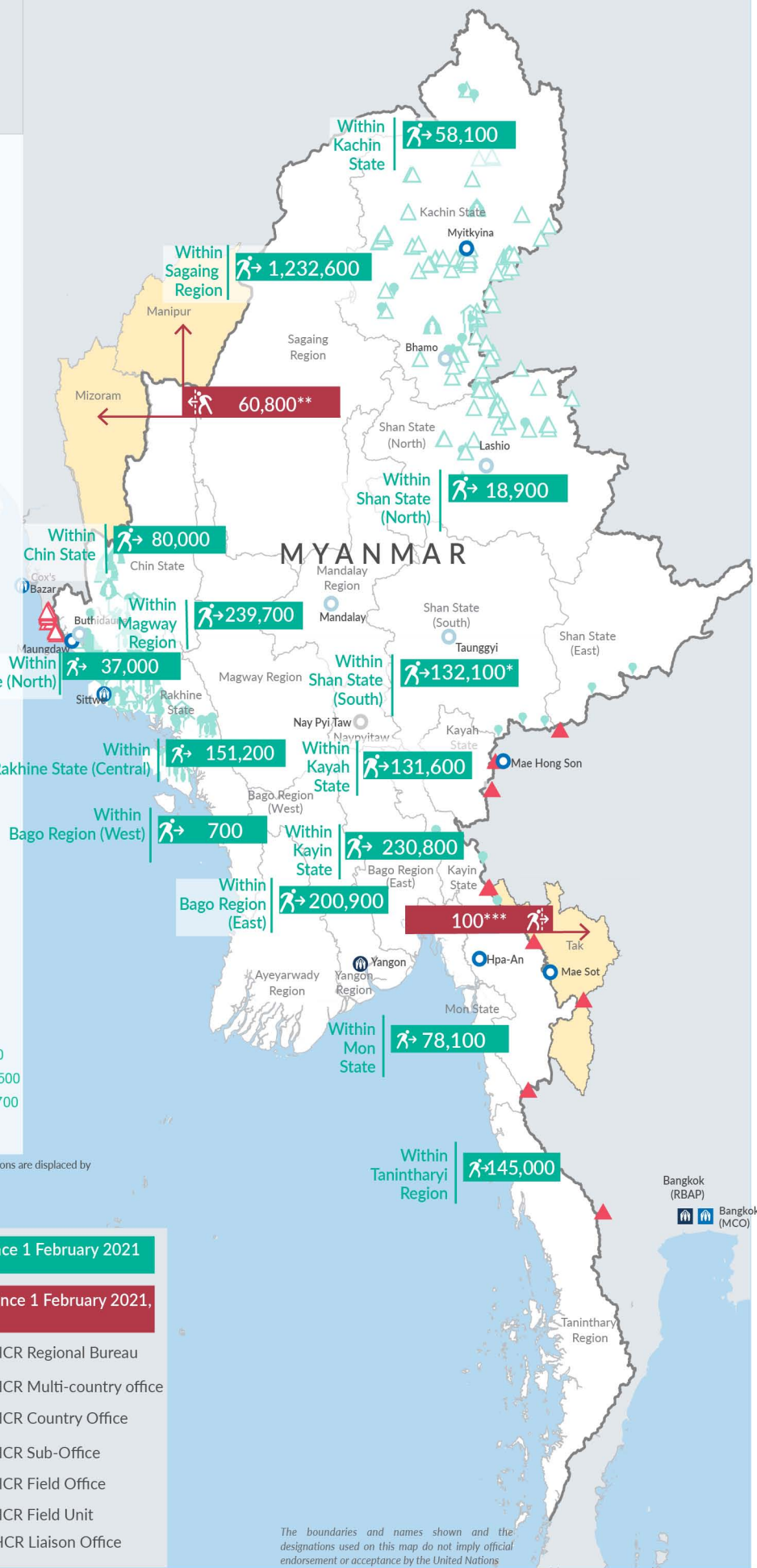
***Estimates by Tak Border Command Center (TBCC)

****Range of figures was used while data collection was in progress.

Estimated internal displacement within Myanmar since 1 February 2021 (rounded to the nearest hundred)

Estimated displacement to neighbouring countries since 1 February 2021, who remain displaced (rounded to the nearest hundred)

- IDP unplanned settlement (pre-1 Feb 2021)
- IDP Center (pre-1 Feb 2021)
- IDP spontaneous location (pre-1 Feb 2021)
- IDP planned settlement (pre-1 Feb 2021)
- Temporary shelter for displaced people from Myanmar
- Refugee, planned settlement
- States/Provinces with new arrivals
- International boundaries
- UNHCR Regional Bureau
- UNHCR Multi-country office
- UNHCR Country Office
- UNHCR Sub-Office
- UNHCR Field Office
- UNHCR Field Unit
- UNHCR Liaison Office



The boundaries and names shown and the designations used on this map do not imply official endorsement or acceptance by the United Nations

Key figures


3,025,700

Estimated total IDPs within Myanmar


289,000
 Estimated # of IDPs displaced prior to 1 Feb 2021
 (As of 31 Dec, 2023)


2,736,700
 Estimated # of IDPs displaced post 1 Feb 2021
 (As of 13 May, 2024)


 Prior to 1 Feb 2021

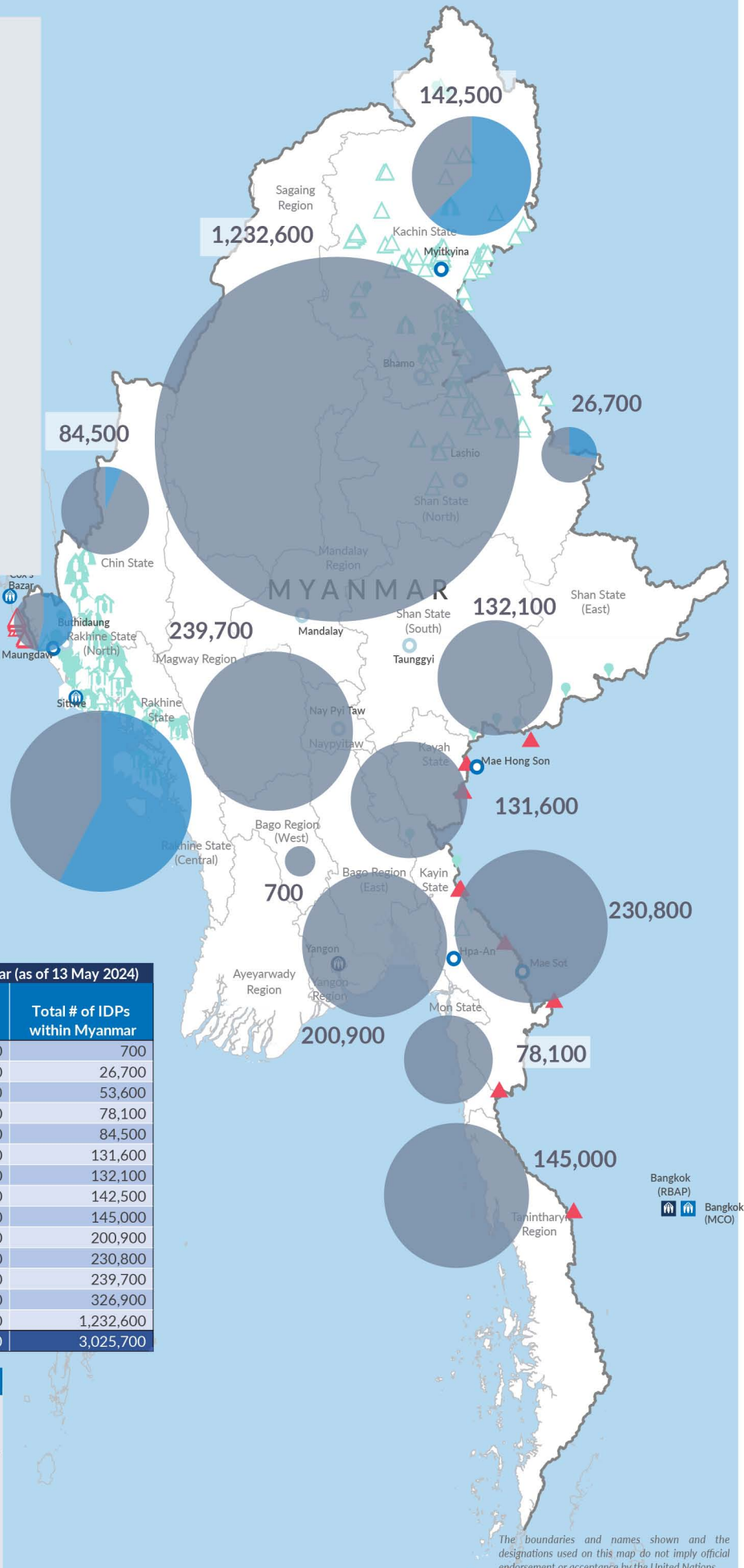

 Post 1 Feb 2021

Source : UN in Myanmar

Estimated total internally displaced person (IDPs) within Myanmar (as of 13 May 2024)			
State/Region	Prior to 1 Feb 2021 IDPs	Post 1 Feb 2021 IDPs	Total # of IDPs within Myanmar
Bago Region (West)		700	700
Shan State (North)	7,800	18,900	26,700
Rakhine State (North)	16,600	37,000	53,600
Mon State		78,100	78,100
Chin State	4,500	80,000	84,500
Kayah State		131,600	131,600
Shan State (South)		132,100	132,100
Kachin State	84,400	58,100	142,500
Tanintharyi Region		145,000	145,000
Bago Region (East)		200,900	200,900
Kayin State		230,800	230,800
Magway Region		239,700	239,700
Rakhine State (Central)	175,700	151,200	326,900
Sagaing Region		1,232,600	1,232,600
Grand Total	289,000	2,736,700	3,025,700

Estimated internal displacement within Myanmar Pre+Post 1 February 2021 (rounded to the nearest hundred)

-  IDP unplanned settlement (pre-1 Feb 2021)
-  IDP Center (pre-1 Feb 2021)
-  IDP spontaneous location (pre-1 Feb 2021)
-  IDP planned settlement (pre-1 Feb 2021)
-  Temporary shelter for displaced people from Myanmar
-  Refugee, planned settlement
-  International boundaries
-  UNHCR Regional Bureau
-  UNHCR Multi-country office
-  UNHCR Country Office
-  UNHCR Sub-Office
-  UNHCR Field Office
-  UNHCR Field Unit
-  UNHCR Liaison Office



The boundaries and names shown on this map do not imply official endorsement or acceptance by the United Nations