

Key figures


3,119,200

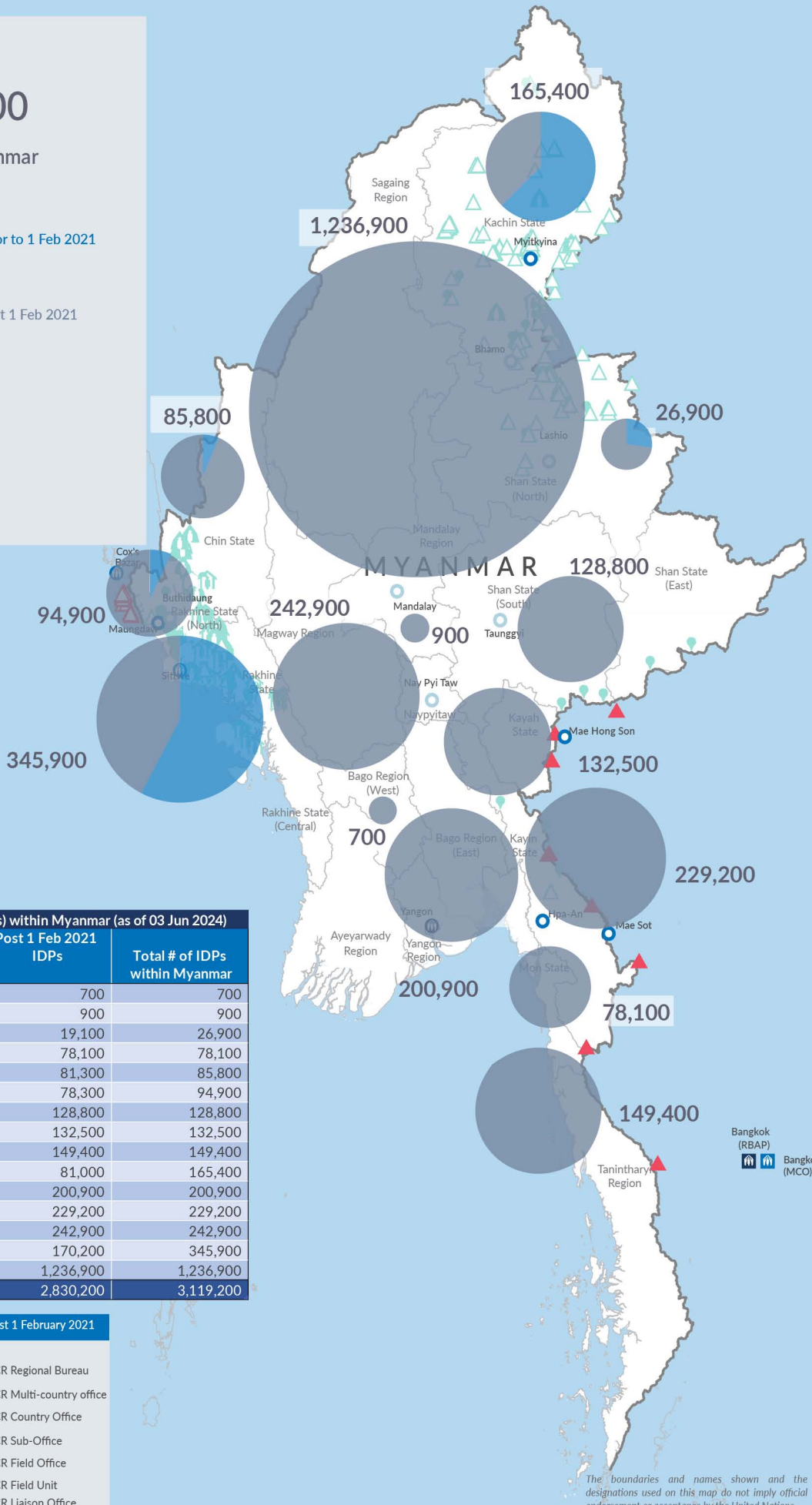
Estimated total IDPs within Myanmar


289,000
 Estimated # of IDPs displaced prior to 1 Feb 2021
 (As of 31 Dec, 2023)

















2,830,200
 Estimated # of IDPs displaced post 1 Feb 2021
 (As of 03 Jun, 2024)

 Prior to 1 Feb 2021
 Post 1 Feb 2021

Source : UN in Myanmar



Estimated total internally displaced person (IDPs) within Myanmar (as of 03 Jun 2024)			
State/Region	Prior to 1 Feb 2021 IDPs	Post 1 Feb 2021 IDPs	Total # of IDPs within Myanmar
Bago Region (West)		700	700
Mandalay Region		900	900
Shan State (North)	7,800	19,100	26,900
Mon State		78,100	78,100
Chin State	4,500	81,300	85,800
Rakhine State (North)	16,600	78,300	94,900
Shan State (South)		128,800	128,800
Kayah State		132,500	132,500
Tanintharyi Region		149,400	149,400
Kachin State	84,400	81,000	165,400
Bago Region (East)		200,900	200,900
Kayin State		229,200	229,200
Magway Region		242,900	242,900
Rakhine State (Central)	175,700	170,200	345,900
Sagaing Region		1,236,900	1,236,900
Grand Total	289,000	2,830,200	3,119,200

-  **Estimated internal displacement within Myanmar Pre+Post 1 February 2021**
 (rounded to the nearest hundred)
-  IDP unplanned settlement (pre-1 Feb 2021)
 -  IDP Center (pre-1 Feb 2021)
 -  IDP spontaneous location (pre-1 Feb 2021)
 -  IDP planned settlement (pre-1 Feb 2021)
 -  Temporary shelter for displaced people from Myanmar
 -  Refugee, planned settlement
 -  International boundaries
 -  UNHCR Regional Bureau
 -  UNHCR Multi-country office
 -  UNHCR Country Office
 -  UNHCR Sub-Office
 -  UNHCR Field Office
 -  UNHCR Field Unit
 -  UNHCR Liaison Office

The boundaries and names shown on this map do not imply official endorsement or acceptance by the United Nations