

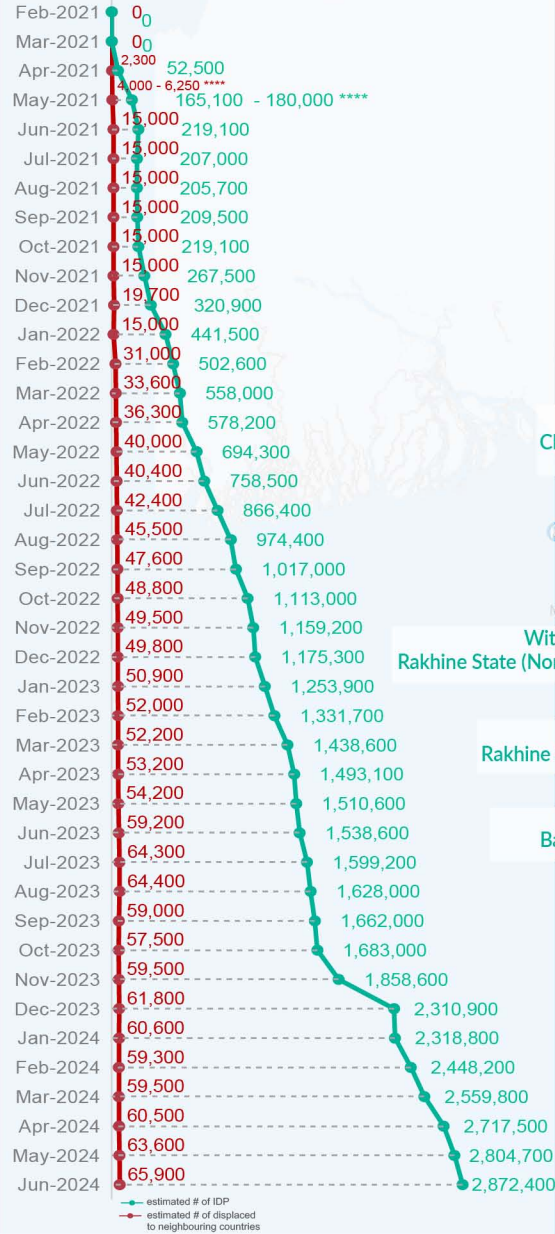
### Key figures

Estimated # of IDPs → 2,872,400

Estimated # of displaced to neighbouring countries → 65,900

Source : UN in Myanmar

### Estimated displacement figures by Month



\*122,500 persons are displaced by armed conflict in neighbouring Kayah State while 7,000 persons are displaced by inter-EAO conflict between SSPP and RCSS.

\*\*UN Estimates

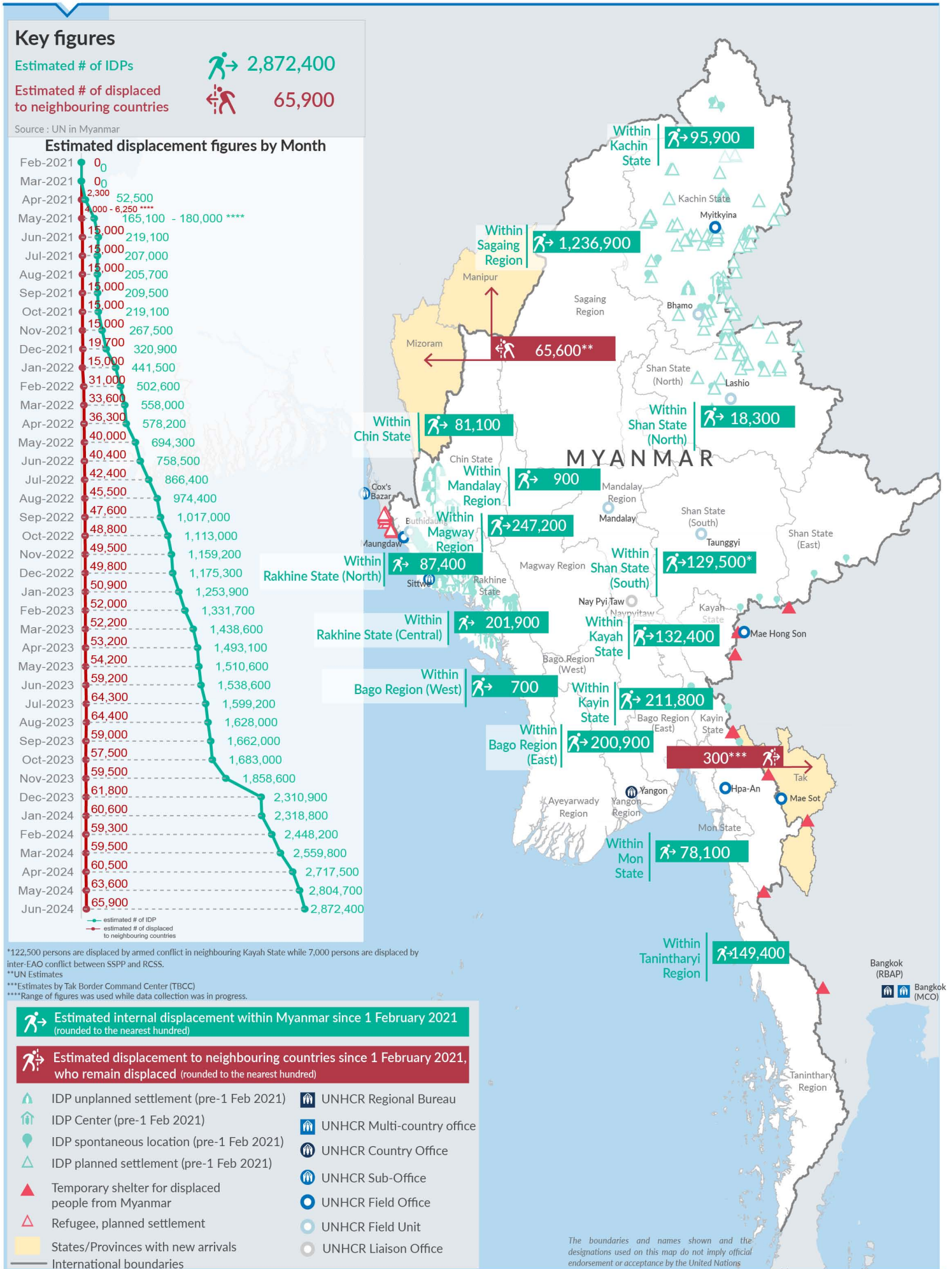
\*\*\*Estimates by Tak Border Command Center (TBCC)

\*\*\*\*Range of figures was used while data collection was in progress.

Estimated internal displacement within Myanmar since 1 February 2021 (rounded to the nearest hundred)

Estimated displacement to neighbouring countries since 1 February 2021, who remain displaced (rounded to the nearest hundred)

- IDP unplanned settlement (pre-1 Feb 2021)
- IDP Center (pre-1 Feb 2021)
- IDP spontaneous location (pre-1 Feb 2021)
- IDP planned settlement (pre-1 Feb 2021)
- Temporary shelter for displaced people from Myanmar
- Refugee, planned settlement
- States/Provinces with new arrivals
- International boundaries
- UNHCR Regional Bureau
- UNHCR Multi-country office
- UNHCR Country Office
- UNHCR Sub-Office
- UNHCR Field Office
- UNHCR Field Unit
- UNHCR Liaison Office



The boundaries and names shown and the designations used on this map do not imply official endorsement or acceptance by the United Nations

## Key figures

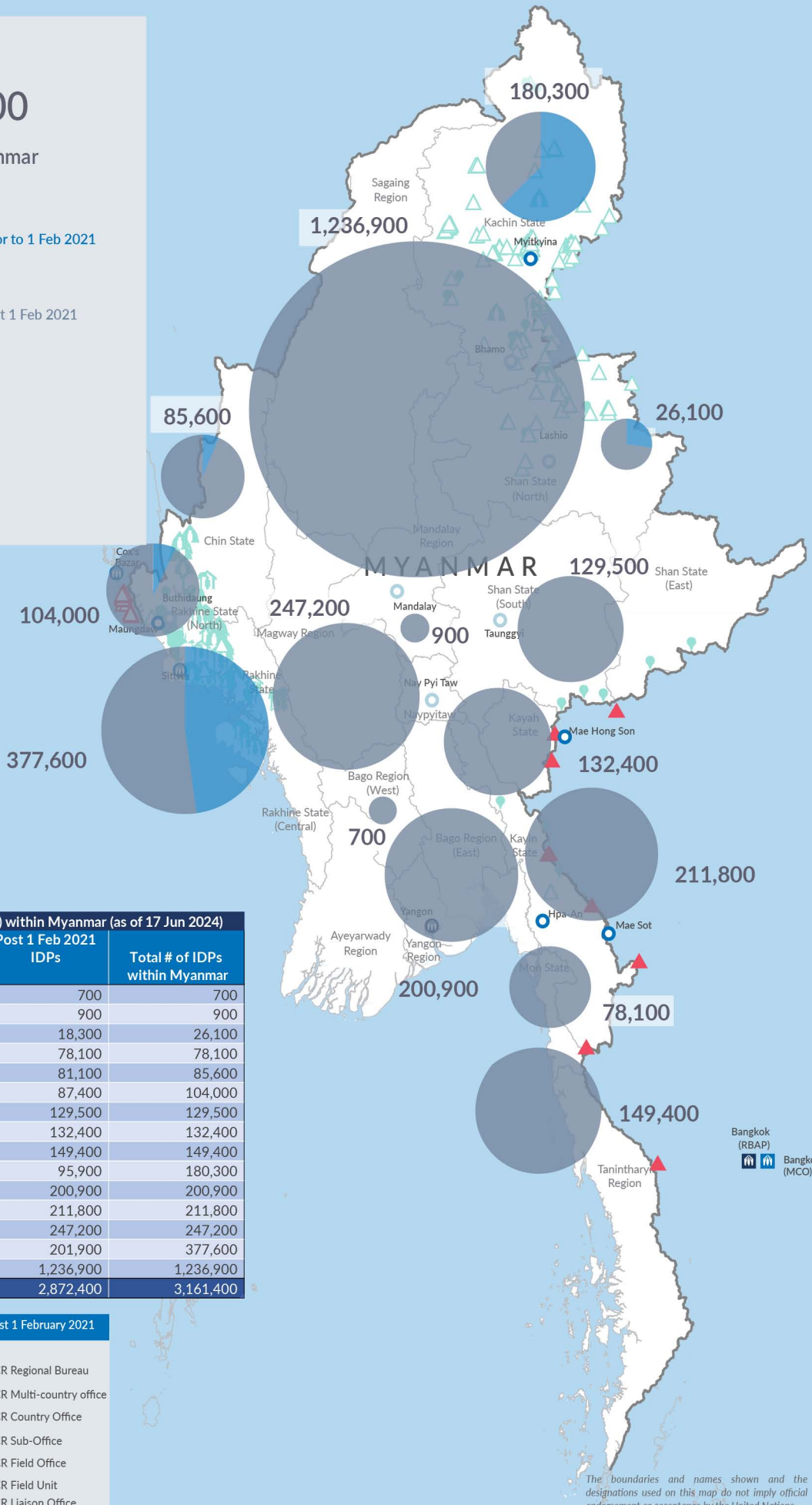

**3,161,400**

Estimated total IDPs within Myanmar


**289,000**  
 Estimated # of IDPs displaced prior to 1 Feb 2021  
(As of 31 Dec, 2023)















**2,872,400**  
 Estimated # of IDPs displaced post 1 Feb 2021  
(As of 17 Jun, 2024)
 Prior to 1 Feb 2021  
 Post 1 Feb 2021

Source : UN in Myanmar



State/Region	Prior to 1 Feb 2021 IDPs	Post 1 Feb 2021 IDPs	Total # of IDPs within Myanmar
Bago Region (West)		700	700
Mandalay Region		900	900
Shan State (North)	7,800	18,300	26,100
Mon State		78,100	78,100
Chin State		81,100	85,600
Rakhine State (North)	16,600	87,400	104,000
Shan State (South)		129,500	129,500
Kayah State		132,400	132,400
Tanintharyi Region		149,400	149,400
Kachin State	84,400	95,900	180,300
Bago Region (East)		200,900	200,900
Kayin State		211,800	211,800
Magway Region		247,200	247,200
Rakhine State (Central)	175,700	201,900	377,600
Sagaing Region		1,236,900	1,236,900
Grand Total	289,000	2,872,400	3,161,400

**Estimated internal displacement within Myanmar Pre+Post 1 February 2021**  
(rounded to the nearest hundred)

-  IDP unplanned settlement (pre-1 Feb 2021)
-  IDP Center (pre-1 Feb 2021)
-  IDP spontaneous location (pre-1 Feb 2021)
-  IDP planned settlement (pre-1 Feb 2021)
-  Temporary shelter for displaced people from Myanmar
-  Refugee, planned settlement
-  International boundaries
-  UNHCR Regional Bureau
-  UNHCR Multi-country office
-  UNHCR Country Office
-  UNHCR Sub-Office
-  UNHCR Field Office
-  UNHCR Field Unit
-  UNHCR Liaison Office

The boundaries and names shown on this map do not imply official endorsement or acceptance by the United Nations