Myanmar Emergency Overview Map

Number of people displaced since Feb 2021 and remain displaced

(as of 01 Jul 2024)

Key figures

Estimated # of IDPs: 2,914,400

Estimated # of displaced to neighbouring countries: 66,400

Source : UN in Myanmar

Estimated displacement figures by Month

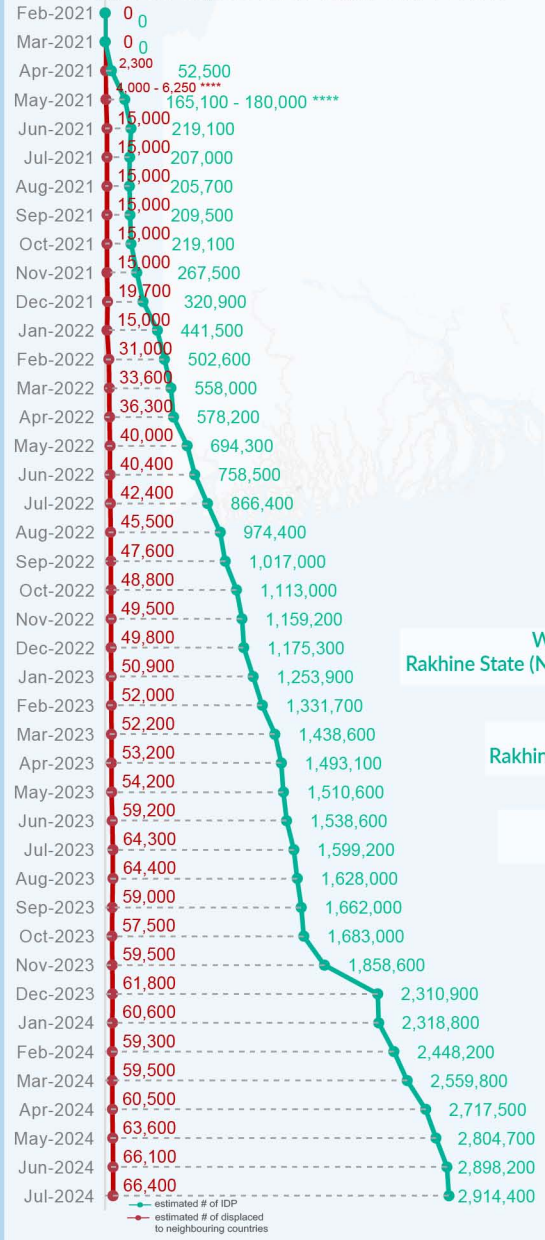

*123,700 persons are displaced by armed conflict in neighbouring Kayah State while 7,000 persons are displaced by inter-EAO conflict between SSPP and RCSS.
**UN Estimates
***Estimates by Tak Border Command Center (TBCC)
****Range of figures was used while data collection was in progress.

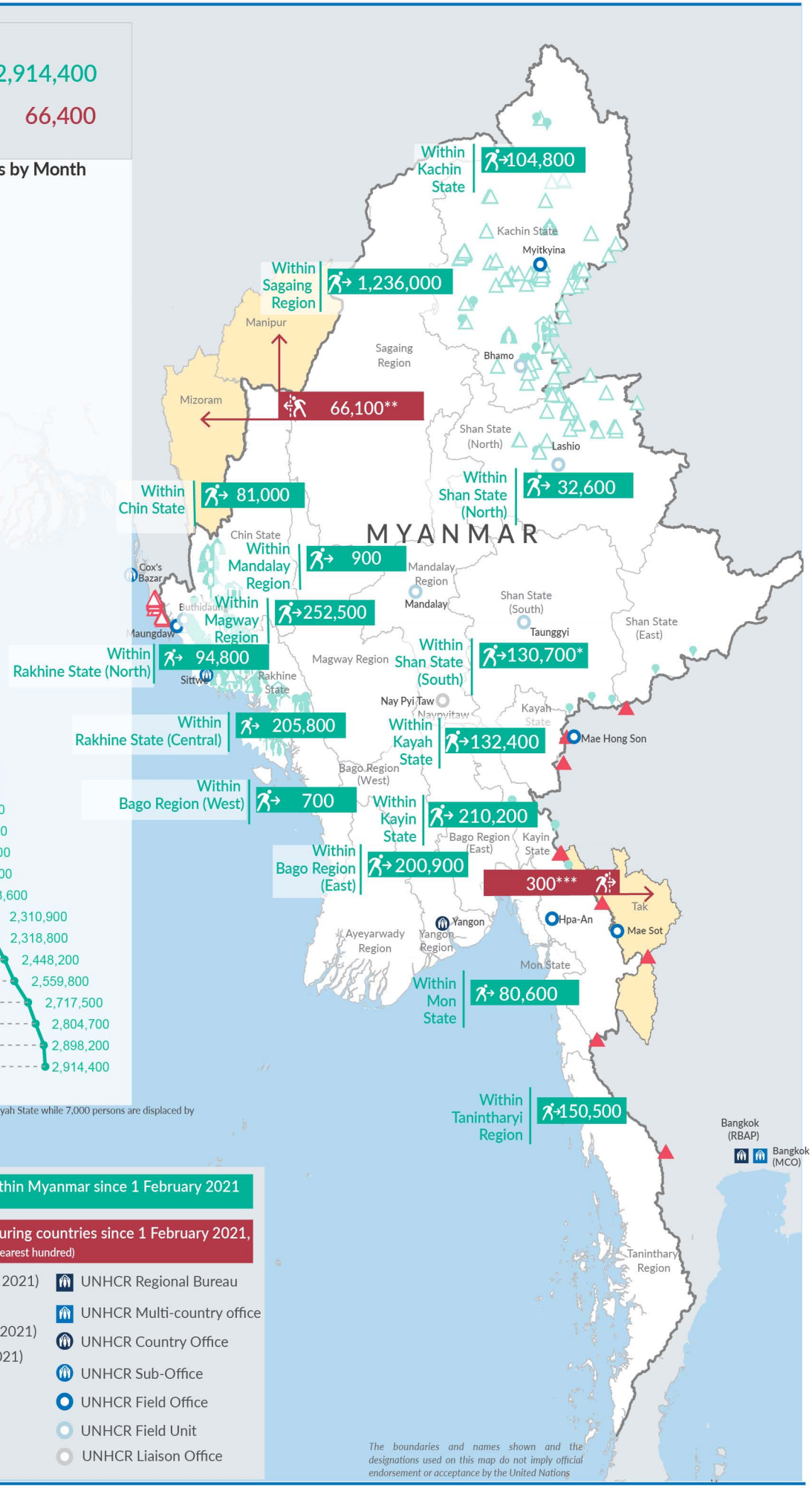

The boundaries and names shown and the designations used on this map do not imply official endorsement or acceptance by the United Nations

Estimated internal displacement within Myanmar since 1 February 2021 (rounded to the nearest hundred)

Estimated displacement to neighbouring countries since 1 February 2021, who remain displaced (rounded to the nearest hundred)

- IDP unplanned settlement (pre-1 Feb 2021)
- IDP Center (pre-1 Feb 2021)
- IDP spontaneous location (pre-1 Feb 2021)
- IDP planned settlement (pre-1 Feb 2021)
- Temporary shelter for displaced people from Myanmar
- Refugee, planned settlement
- States/Provinces with new arrivals
- International boundaries
- UNHCR Regional Bureau
- UNHCR Multi-country office
- UNHCR Country Office
- UNHCR Sub-Office
- UNHCR Field Office
- UNHCR Field Unit
- UNHCR Liaison Office

Source: UN in Myanmar Creation date: 02 Jul 2024 Contact: myayaim@unhcr.org

Number of people internally displaced within Myanmar

(as of 01 Jul 2024)

Key figures

3,203,400

Estimated total IDPs within Myanmar

289,000

Estimated # of IDPs displaced prior to 1 Feb 2021
(As of 31 Dec, 2023)

2,914,400

Estimated # of IDPs displaced post 1 Feb 2021
(As of 01 Jul, 2024)

Prior to 1 Feb 2021

Post 1 Feb 2021

Source : UN in Myanmar

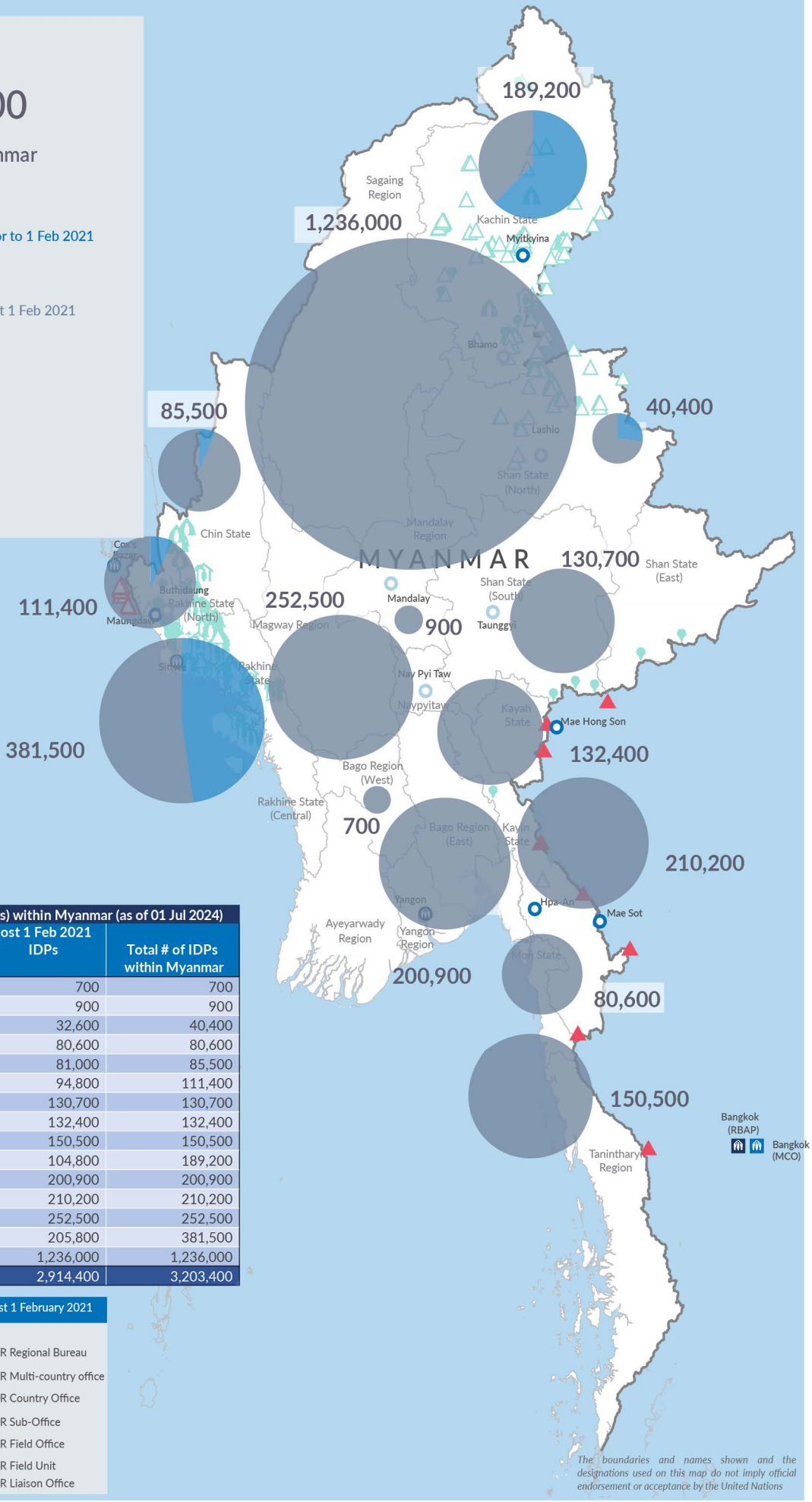

Estimated total internally displaced person (IDPs) within Myanmar (as of 01 Jul 2024)			
State/Region	Prior to 1 Feb 2021 IDPs	Post 1 Feb 2021 IDPs	Total # of IDPs within Myanmar
Bago Region (West)		700	700
Mandalay Region		900	900
Shan State (North)	7,800	32,600	40,400
Mon State		80,600	80,600
Chin State	4,500	81,000	85,500
Rakhine State (North)	16,600	94,800	111,400
Shan State (South)		130,700	130,700
Kayah State		132,400	132,400
Tanintharyi Region		150,500	150,500
Kachin State	84,400	104,800	189,200
Bago Region (East)		200,900	200,900
Kayin State		210,200	210,200
Magway Region		252,500	252,500
Rakhine State (Central)	175,700	205,800	381,500
Sagaing Region		1,236,000	1,236,000
Grand Total	289,000	2,914,400	3,203,400

Estimated internal displacement within Myanmar Pre+Post 1 February 2021
(rounded to the nearest hundred)

- IDP unplanned settlement (pre-1 Feb 2021)
- IDP Center (pre-1 Feb 2021)
- IDP spontaneous location (pre-1 Feb 2021)
- IDP planned settlement (pre-1 Feb 2021)
- Temporary shelter for displaced people from Myanmar
- Refugee, planned settlement
- International boundaries
- UNHCR Regional Bureau
- UNHCR Multi-country office
- UNHCR Country Office
- UNHCR Sub-Office
- UNHCR Field Office
- UNHCR Field Unit
- UNHCR Liaison Office

The boundaries and names shown and the designations used on this map do not imply official endorsement or acceptance by the United Nations