PAKISTAN

Overview of Refugee and Asylum-Seekers Population

(as of 30 June 2024)

1.52 MILLION approx
TOTAL REGISTERED

68.6% OUTSIDE REFUGEE VILLAGES

31.4% LIVING IN REFUGEE VILLAGES

1.34 MILLION approx
AFGHAN (PoR) CARD HOLDERS

10,649
REGISTERED REFUGEES UNDER UNHCR'S MANDATE

165,908*
REGISTERED ASYLUM SEEKERS UNDER UNHCR'S MANDATE

% PLACE OF ORIGIN (TOP 10)

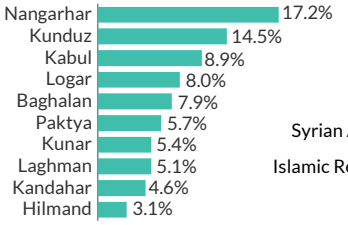

19.5% From other regions

COUNTRY OF ORIGIN (TOP 6)

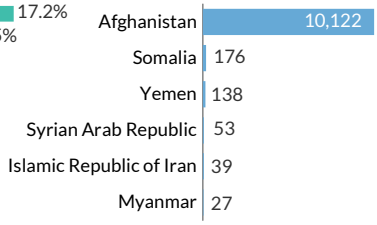

COUNTRY OF ORIGIN (TOP 6)

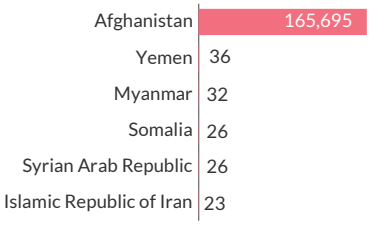

AGE AND GENDER COMPOSITION

0-4 **12%** Infants

5-17 **38%** Children

46% Adults

60+ **4%** Elderly

72% Women & children

8.8% Persons with specific needs

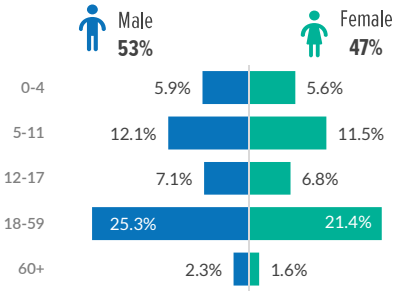

BREAKDOWN BY ETHNICITY

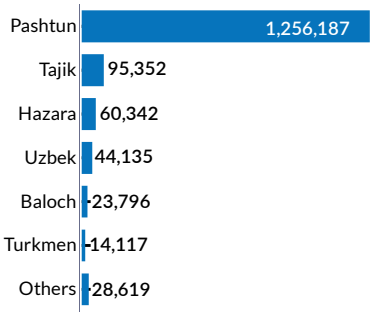

362,063 Households

85,534 (23.6%) Female-Headed

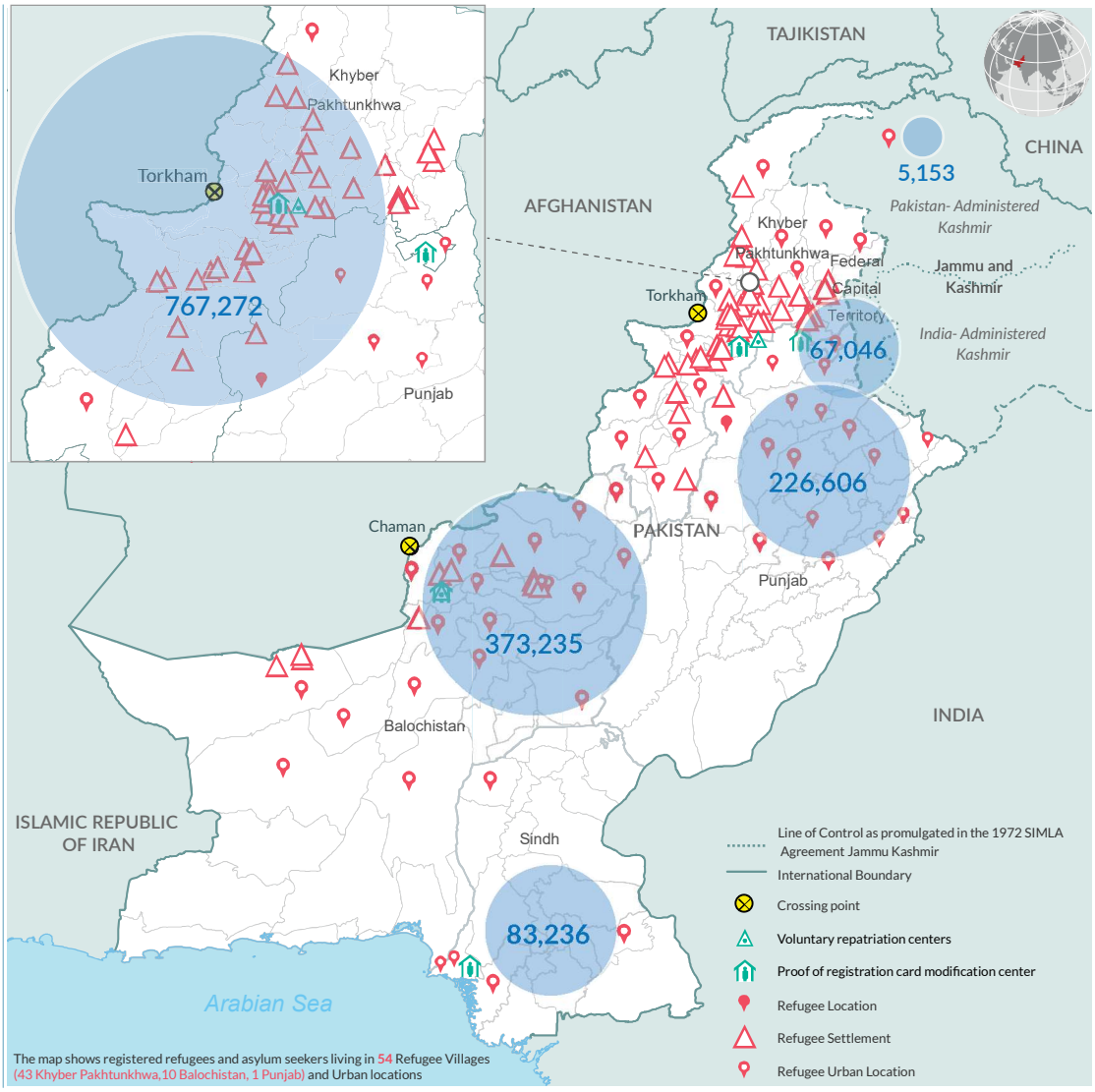

The map shows registered refugees and asylum seekers living in 54 Refugee Villages (43 Khyber Pakhtunkhwa, 10 Balochistan, 1 Punjab) and Urban locations

TRENDS POPULATION TREND SINCE 2015

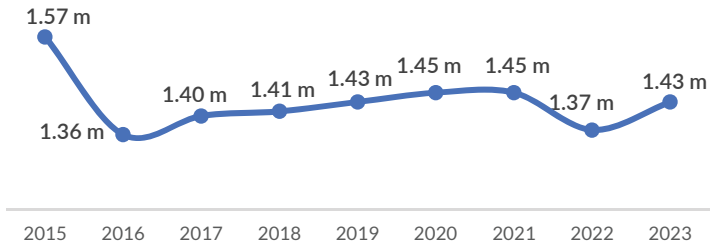

POPULATION DECREASE TREND SINCE 2015**

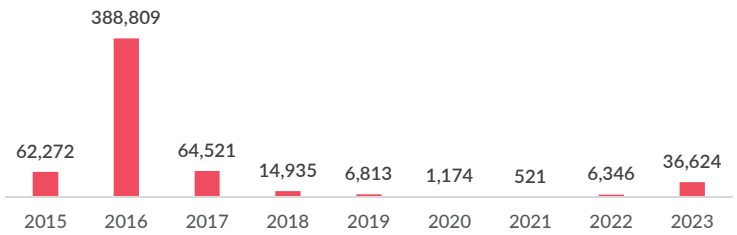

The Population statistics are compiled monthly using data from the Afghan National Registration (ANR) Database and UNHCR Profile Global Registration System (proGres V4). Statistics are updated as of 30 June 2024.

* Registered Asylum Seekers statistics have been revised as a result of verification exercise in 2024

** Decreases result from voluntary repatriation, resettlement and inactivation, including due to deaths

Disclaimer: The boundaries and names shown and the designations used on the map do not imply official endorsement or acceptance by the United Nations. Dotted line represents approximately the Line of Control in Jammu and Kashmir agreed upon by India and Pakistan. The final status of Jammu and Kashmir has not yet been agreed upon by the parties. Creation date: 3 July 2024 Data Sources: Afghan National Registration (ANR) Database, UNHCR.

More information available on UNHCR: data portal, https://data2.unhcr.org/en/country/pak, Feedback: Information Management Unit at pakisim@unhcr.org