MYANMAR SOUTH EAST - EMERGENCY OVERVIEW MAP

Number of people displaced in South East since Feb 2021 and remain displaced

AS OF 22 Jul 2024

WEEKLY HIGHLIGHTS

In the South-East, the number of internally displaced people (IDPs) increased from 912,700 last week to 917,100 this week.

As a result of increased fighting in Shan State (North), 1,256 people from Lashio and Hsipaw Towns were displaced to Taunggyi, Nansang, Laihka, and Mongkaing Townships in Shan State (South).

In Tanintharyi Region, 4,282 people from Thayetchaung and Launglon Townships were newly displaced within the same township due to Tatmadaw troop reinforcement into the villages, while 1,666 people from Thayetchaung Township were displaced as secondary within the same township.

1,225 people returned to their place of origin in Thayetchaung Township.

917,100 [1]

Source: UN in Myanmar

People who are estimated to be displaced by conflict in SE Myanmar (as of 22-Jul-2024).

Total Displaced - 1,430.9 [2]

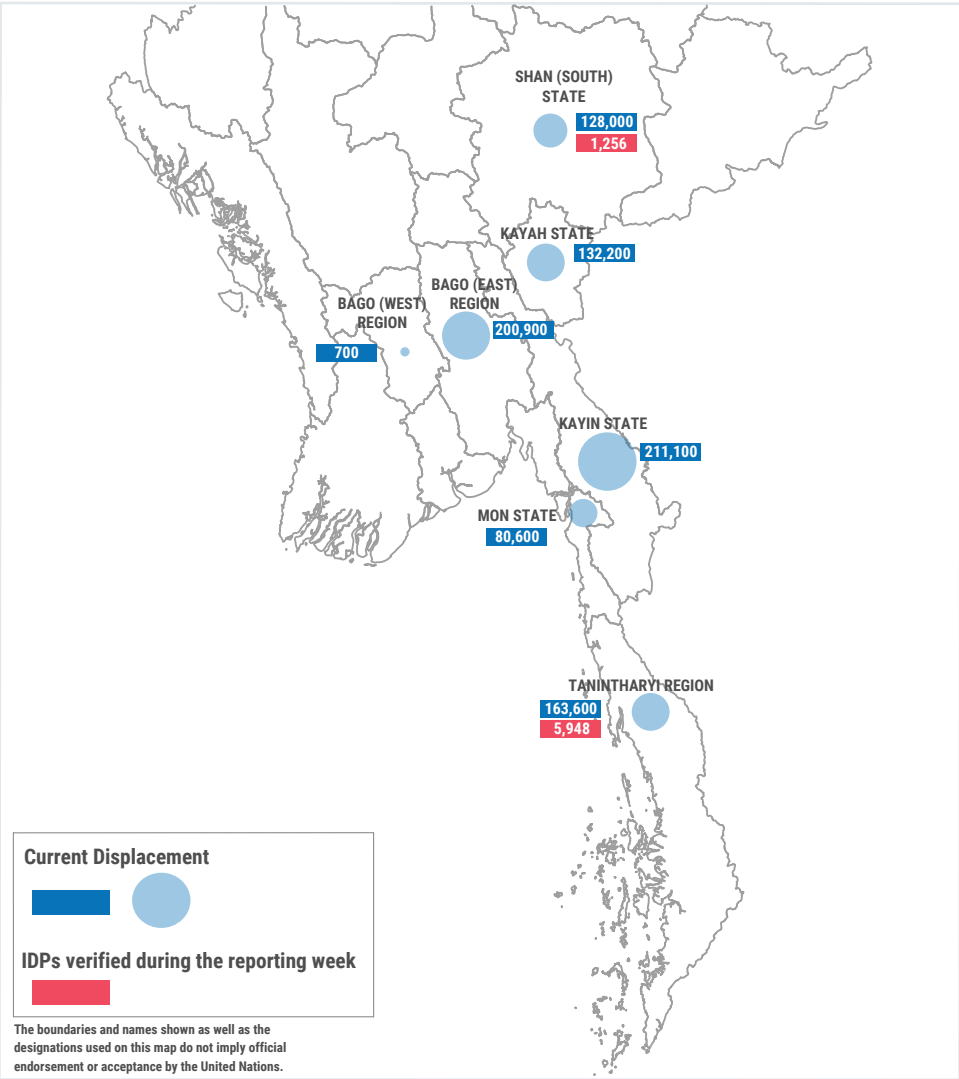

The boundaries and names shown as well as the designations used on this map do not imply official endorsement or acceptance by the United Nations.

WEEKLY DISPLACMENT FIGURES [1]

SOUTH-EAST (27 May - 22 Jul)

Total Displaced - 1,430.9

(thousands)

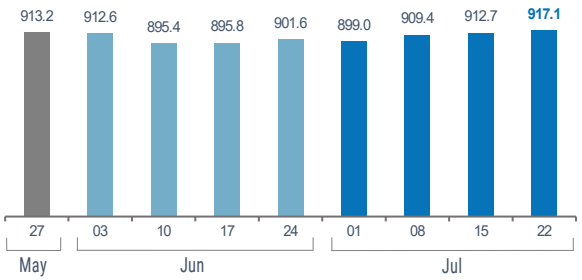

WEEKLY DISPLACEMENT FIGURES [2]

BY STATE/REGION (27 May - 22 Jul)

(thousands)

KAYAH STATE

Total Displaced - 237.4

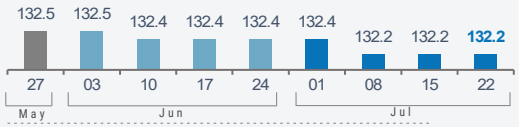

KAYIN STATE

Total Displaced - 336.7

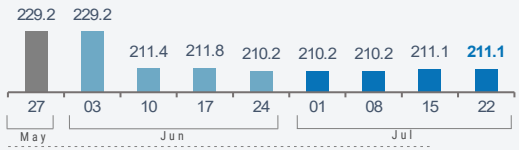

MON STATE

Total Displaced - 123.4

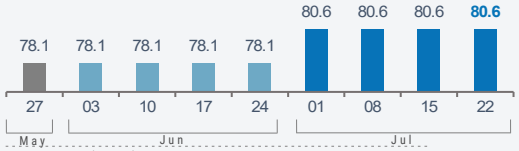

SHAN STATE (South)

Total Displaced - 217.9

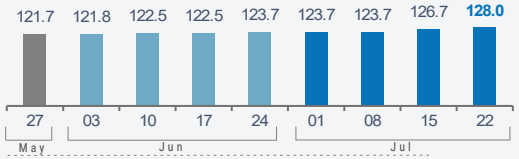

TANINTHARYI Region

Total Displaced - 270.2

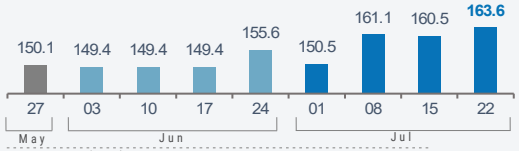

Bago Region (East)

Total Displaced - 244.5

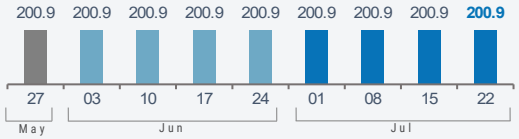

(1) Current displacment accounting for return and secondary displacment

(2) Total Displacement including return

Numbers are rounded to the nearest hundred by state.

Source: UN in Myanmar as of (22 Jul 2024)