

Key figures


 **35,158**
People arriving from Sudan

 **10,601**
Households


 **29,000**
Refugees

 **6,158**
Spontaneous returnees

 **15**
Host locations

 **83%**
Refugees are women and children

 **21,031**
People registered (Biometric)

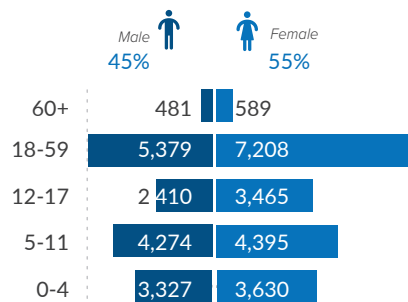
 **8,107**
Households registered (Biometric)

Context






Since mid-April 2023, following the violent crisis that erupted in Sudan between the Sudanese Armed Forces (SAF), and the Rapid Support Forces (RSF), the Central African Republic (CAR) is receiving thousands of Sudanese refugees through several border crossings, majority coming through Am-dafock, in the Vakaga region of CAR. UNHCR and the National Commission for Refugees (CNR) are coordinating border monitoring, reception, screening, and registration of new arrivals. Along with the CNR and the humanitarian community (including UN Agencies, International and Local NGO's) UNHCR has been providing lifesaving assistance including protection services, food, CRIs, emergency shelter, health care and education reaching 14,404 refugees in Korsi, a settlement identified by the government in Birao town, Vakaga Prefecture, 65 km from Am-dafock border. Some 14,596 Sudanese refugees are also scattered in hard-to reach locations outside of Birao sub-prefecture and in need of assistance and protection. In addition, over 6,100 Central Africans who lived as refugees in Darfur have been forced to return to CAR in adverse conditions.



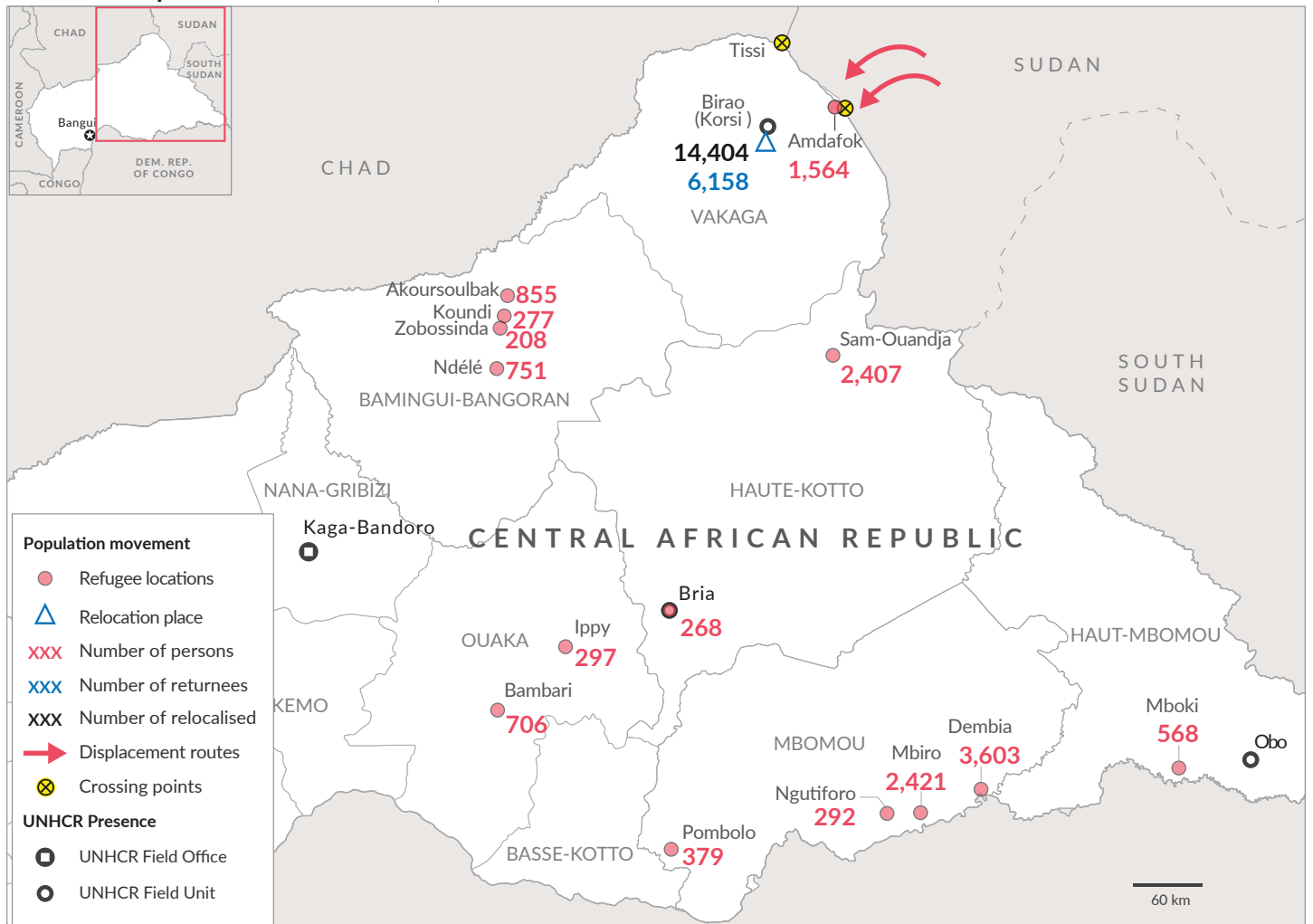
Total number by age, sex breakdown



REFUGEES PRESENCE

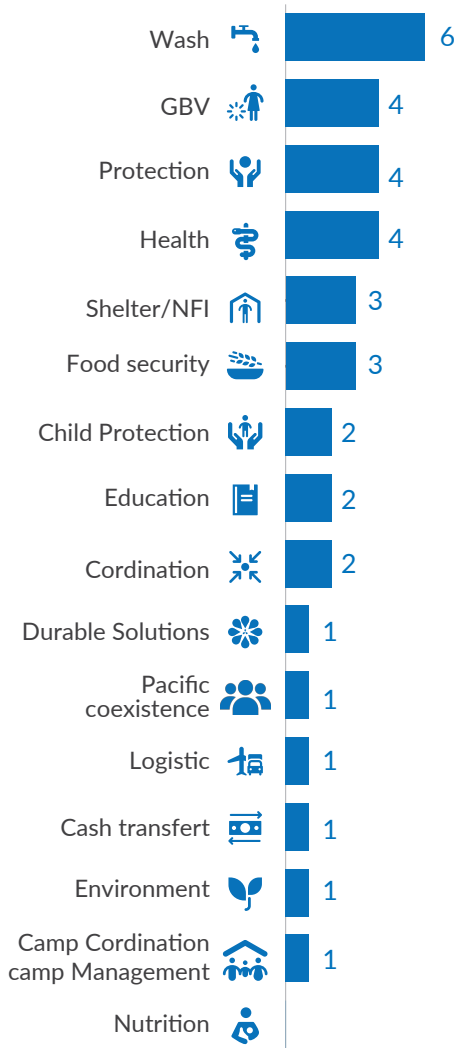
- **At Birao (Korsi)**
 -  **14,404** Refugees
 -  **849** Assisted Relocations
 -  **13,555** Spontaneous arrivals
 -  **07** Convoys
- **Elsewhere**
 -  **14,596** Refugees

Situation map



The boundaries and names shown and the designations used on this map do not imply official endorsement or acceptance by the United Nations
Sources : UNHCR, Central African Republic Gouvernement

Number of organizations by sector



Operational presence

 1

Location with actors presence

 15

Sectors intervention

 18

Organizations represented

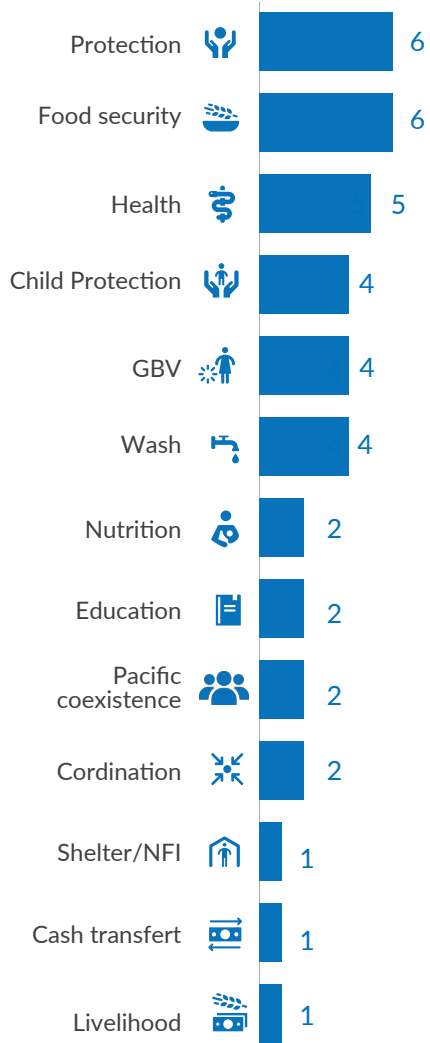


- International NGO: 6
- UN Agencies: 7
- National NGO: 3
- Gouvernement Services: 2

Operational presence of actors by sector

Organization	Shelter/NFI	Wash	Health	Protection	NFI	Education	Environment	Child Protection	GBV	Food Security	Durable Solutions	Cash Transfert	Logistic	Nutrition
ANEA														
AIRD/UNHCR														
AURD/ONU FEMMES														
CNR														
IMC														
INTERSOS/UNHCR														
NOURRIR/UNHCR														
OHGDS														
OIM														
OMS														
PAM														
TRIANGLE/UNICEF														
UNFPA														
UNHCR														
WHH														
WORLD VISION														

Number of organizations by sector



Operational presence



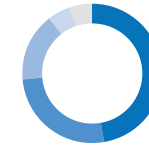
Location with actors presence



Intervention sectors reported

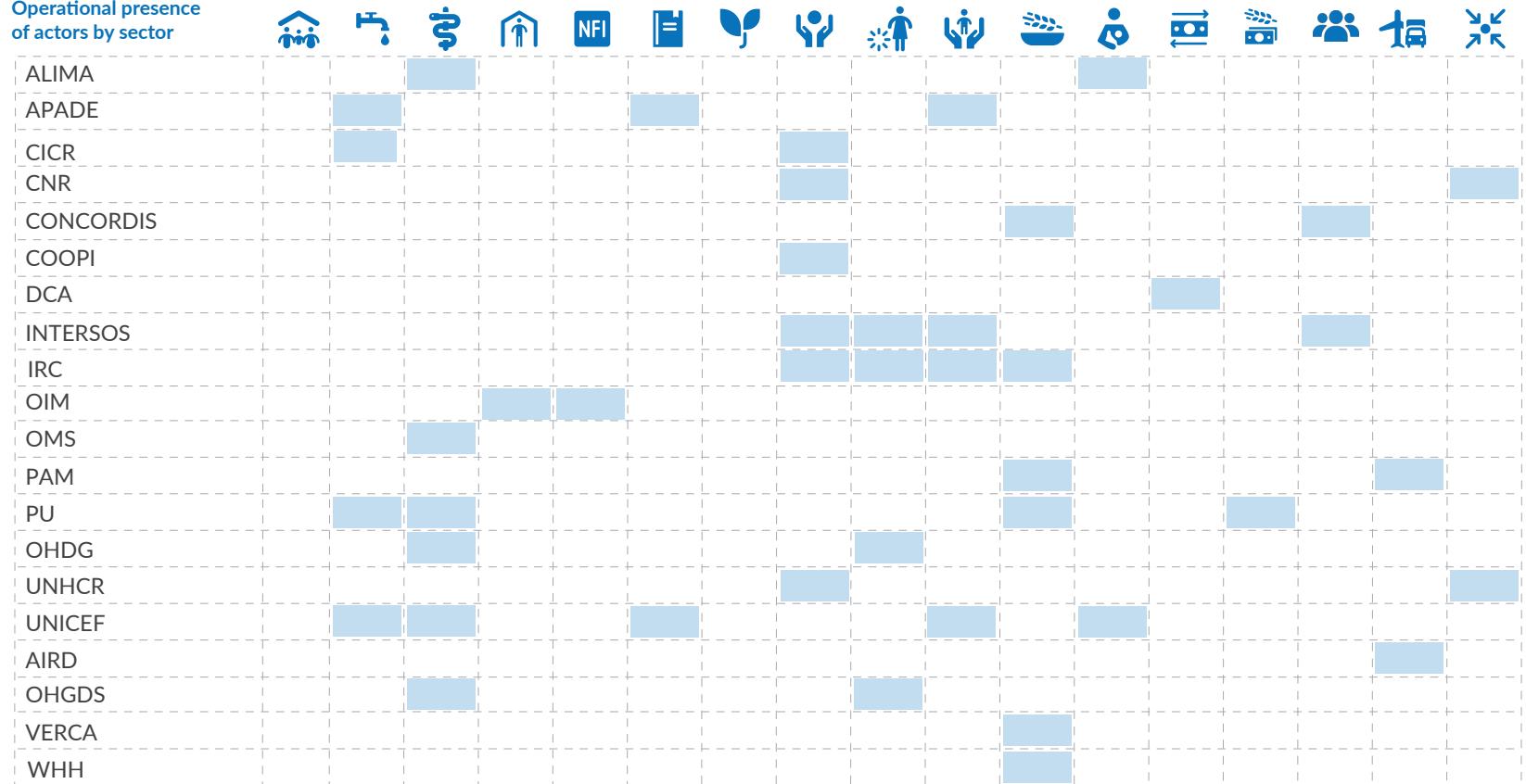


Organizations represented




















- International NGO: 9
- UN Agencies: 5
- National NGO: 3
- Government Services: 1
- Red Cross Movement: 1

Operational presence of actors by sector






















-  Representation UNHCR
-  Field Office UNHCR
-  Field Unit UNHCR
-  CCCM
-  Cash transfert
-  Cordination
-  Child Protection
-  Pacific coexistence
-  Durable Solutions
-  Education
-  Environment
-  Food security
-  GBV
-  Health
-  Logistic
-  Nutrition
-  Protection
-  Shelter/NFI
-  NFI
-  Wash

VAKAGA BIRAO


 CNR	 NOURRIR, PAM, WHH	 INTERSOS
 WHH	 IMC, INTERSOS	 NOURRIR, TGH
 CNR, UNHCR	 IMC, OMS, UNFPA, OHGDS	 NOURRIR, HCR
 INTERSOS, WORLD VISION	 AIRD	 NOURRIR
 INTERSOS, HCR	 CNR, INTERSOS	 ANEA, AURD, NOURRIR, TGH, WHH, WORLD VISION
 NOURRIR	 OIM, HCR	

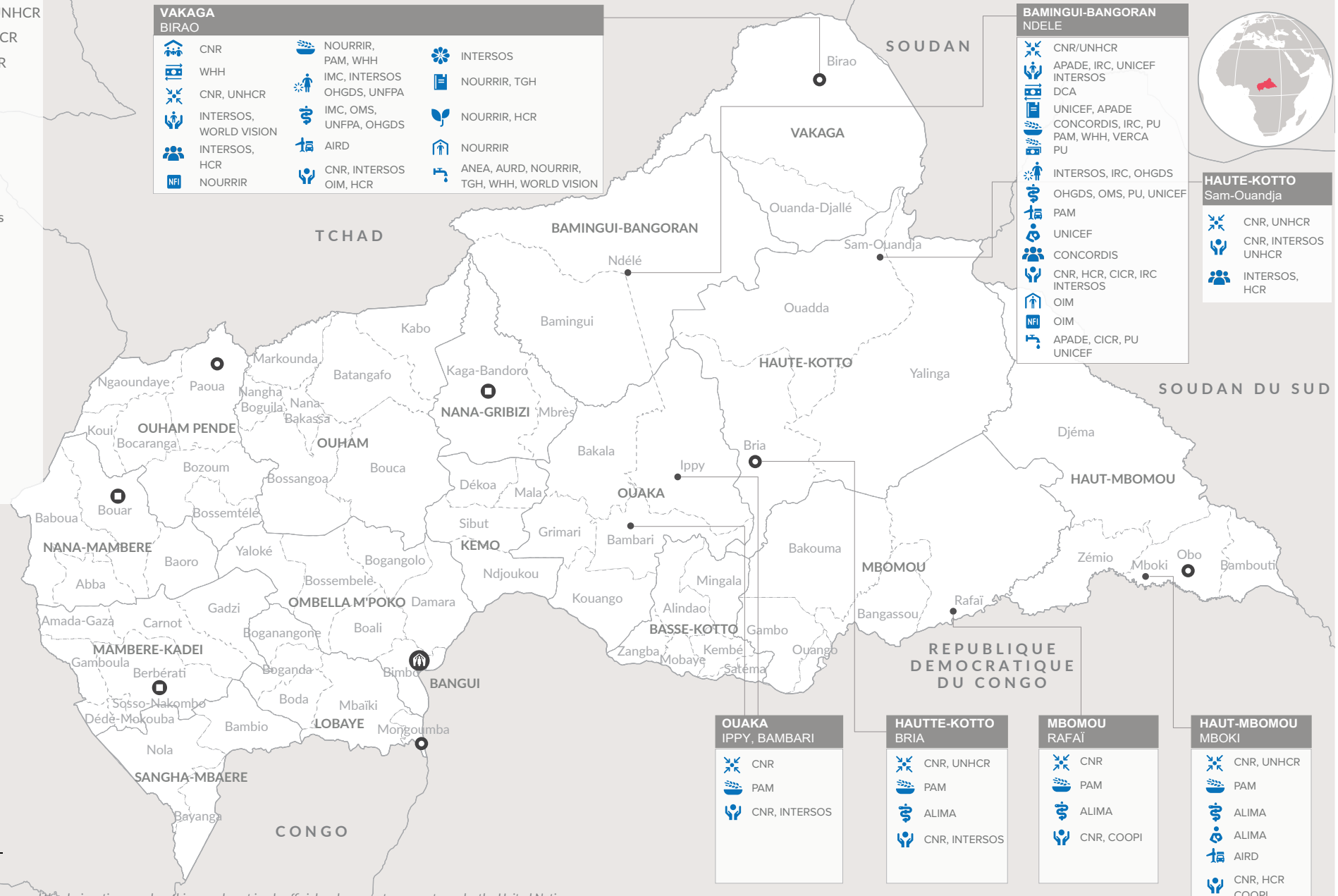
BAMINGUI-BANGORAN NDELE

-  CNR/UNHCR
-  APADE, IRC, UNICEF
-  INTERSOS
-  DCA
-  UNICEF, APADE
-  CONCORDIS, IRC, PU
-  PAM, WHH, VERCA
-  PU
-  INTERSOS, IRC, OHGDS
-  OHGDS, OMS, PU, UNICEF
-  PAM
-  UNICEF
-  CONCORDIS
-  CNR, HCR, CICR, IRC
-  INTERSOS
-  OIM
-  OIM
-  APADE, CICR, PU
-  UNICEF






HAUTE-KOTTO Sam-Ouandja

-  CNR, UNHCR
-  CNR, INTERSOS
-  UNHCR
-  INTERSOS, HCR







OUAKA IPPY, BAMBARI

-  CNR
-  PAM
-  CNR, INTERSOS

HAUTE-KOTTO BRIA

-  CNR, UNHCR
-  PAM
-  ALIMA
-  CNR, INTERSOS

MBOMOU RAFAÏ

-  CNR
-  PAM
-  ALIMA
-  CNR, COOPI

HAUTE-MBOMOU MBOKI

-  CNR, UNHCR
-  PAM
-  ALIMA
-  AIRD
-  CNR, HCR
-  COOPI

The boundaries and names shown and the designations used on this map do not imply official endorsement or acceptance by the United Nations
Sources : UNHCR, Central African Republic Gouvernement