MYANMAR SOUTH EAST - EMERGENCY OVERVIEW MAP

Number of people displaced in South East since Feb 2021 and remain displaced

AS OF 26 Aug 2024

WEEKLY HIGHLIGHTS

In the South-East, the number of internally displaced people (IDPs) increased from 924,200 last week to 932,400 this week.

As a result of increased fighting in Shan State (North), over 1,000 people from Lashio Township were displaced towards south, to Loilen, Lawksawk and Laihka townships in Shan State (South).
Additionally, 1,900 IDPs from Moebye, Pekon Township were displaced as secondary within the same township due indiscriminate shelling.

In Kayin State, nearly 7,000 people from Kyainseikgy Township were registered as newly displaced due to recent airstrike.

In Bago East, the continuous fighting has displaced 90 people from Htantabin Township.

932,400 [1]

Source: UN in Myanmar

People who are estimated to be displaced by conflict in SE Myanmar (as of 26-Aug-2024).
Total Displaced - 1,456.6 [2]

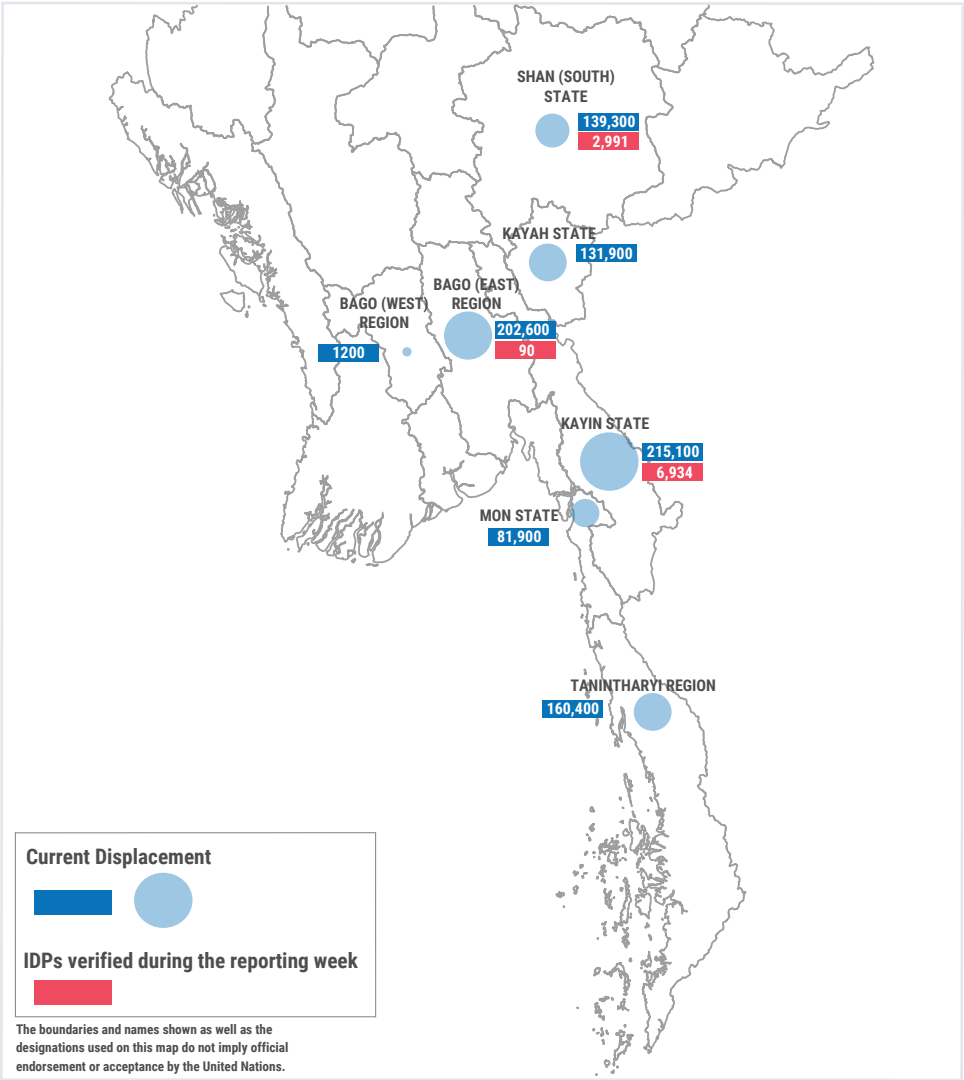

The boundaries and names shown as well as the designations used on this map do not imply official endorsement or acceptance by the United Nations.

WEEKLY DISPLACMENT FIGURES [1]

SOUTH-EAST (01 Jul - 26 Aug)
Total Displaced - 1,445.1

(thousands)

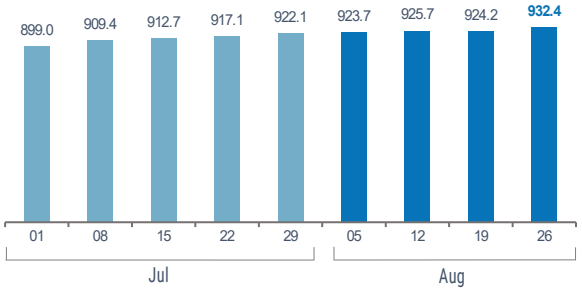

WEEKLY DISPLACEMENT FIGURES [2]

BY STATE/REGION (01 Jul - 26 Aug)

(thousands)

KAYAH STATE
Total Displaced - 237.4

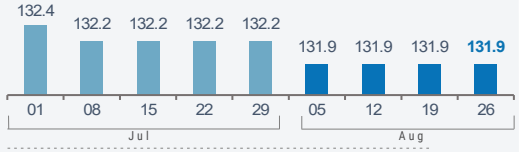

KAYIN STATE
Total Displaced - 343.6

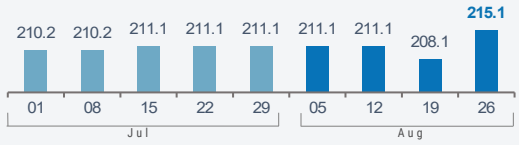

MON STATE
Total Displaced - 125.0

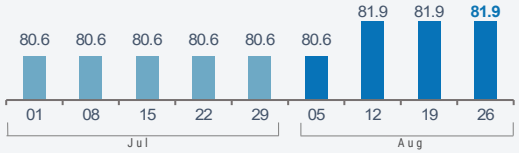

SHAN STATE (South)
Total Displaced - 232.6

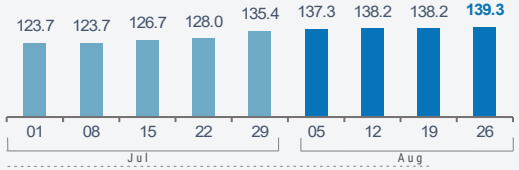

TANINTHARYI Region
Total Displaced - 270.2

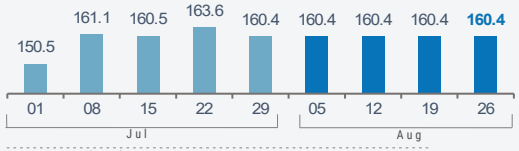

Bago Region (East)
Total Displaced - 246.4

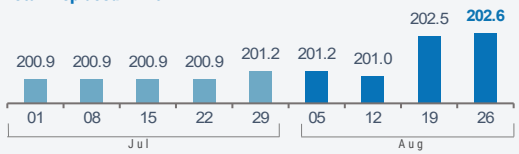

(1) Current displacment accounting for return and secondary displacment
(2) Total Displacement including return
Numbers are rounded to the nearest hundred by state.

Source: UN in Myanmar as of (26 Aug 2024)