

Voluntary repatriation of Afghan refugees

(1 January to 31 August 2024)

4.44 MILLION approx

Number of Afghan refugees assisted through voluntary repatriation programme since 2002

796,662

Number of households assisted through voluntary repatriation programme since 2002

70% Azakhel **30%** Baleli

% of Refugee returnees through voluntary repatriation centres (VRCs) since 2002^(c)

20,049^(a)

RETURNEES TO AFGHANISTAN FROM 1 JAN - 31 AUGUST 2024

4,748 Households

UNHCR Assistance Package

375 USD/ Individual

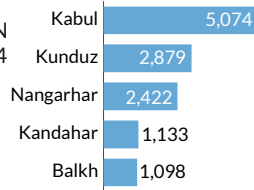
375 USD CARE Package - Fam Size 1 or

700 USD CARE Package - Fam Size 2 +

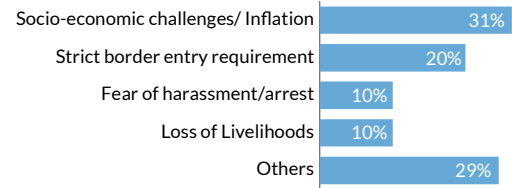
72% Azakhel **28%** Baleli

**% Refugee returnees through voluntary repatriation centres (VRCs) from Jan - Aug, 2024

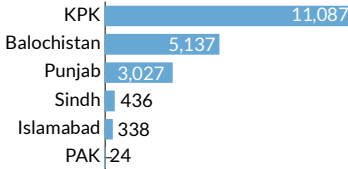
Place of intended return (Top 5)



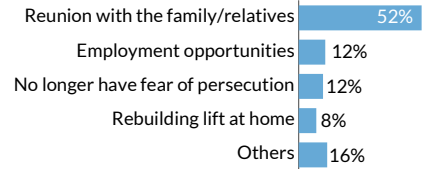
Reasons for leaving Pakistan(Push Factors)^(b)



Place of Residence in Pakistan

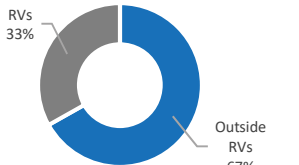


Reasons for return to Afghanistan (Pull Factors)^(b)



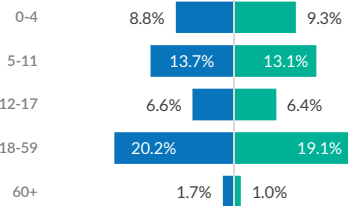
ASSISTED REPATRIATION IN 2024

RVs Vs. OUTSIDE RVs

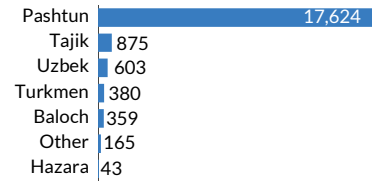


AGE AND GENDER COMPOSITION

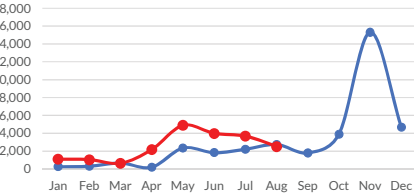
Male **51.0%** Female **49.0%**



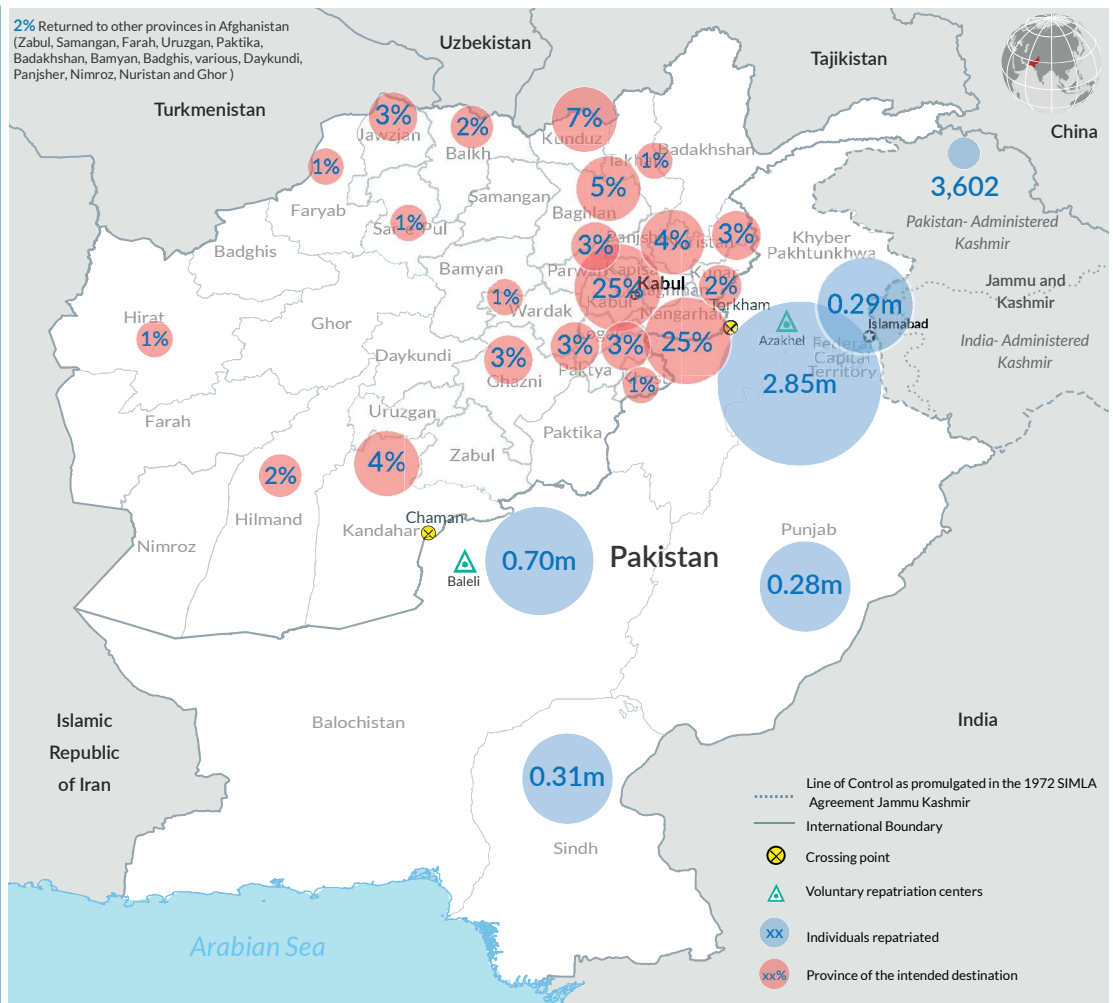
BREAKDOWN BY ETHNICITY



MONTHLY VOLUNTARY REPATRIATION TRENDS (2023-2024)

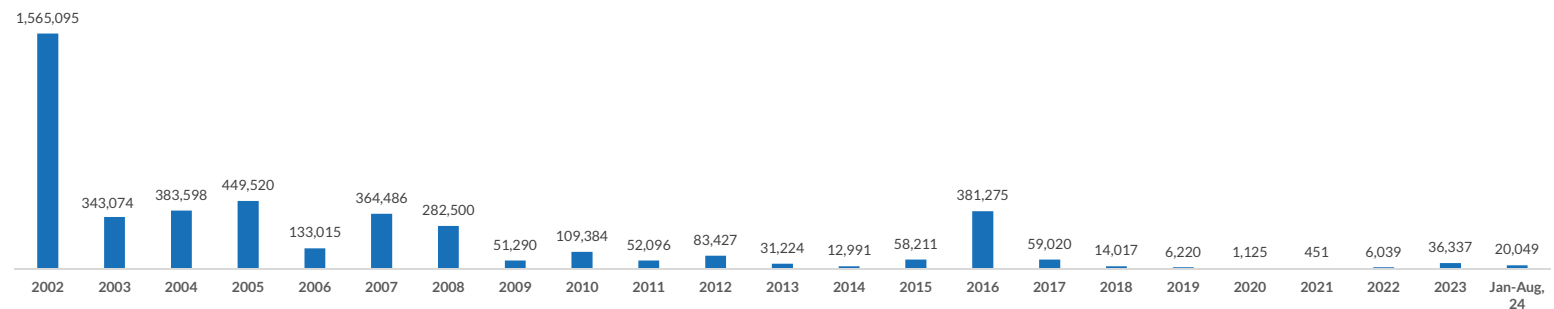


2% Returned to other provinces in Afghanistan (Zabul, Samangan, Farah, Uruzgan, Paktika, Badakhshan, Bamyan, Badghis, various, Daykundi, Panjsher, Nimroz, Nuristan and Ghor)



The figures in this map reflect returns assisted through voluntary repatriation centers (VRCs) in Pakistan and the intended place of return in Afghanistan since 2002.

YEARLY VOLUNTARY REPATRIATION TRENDS (2002-2024)



a)The figure refers to the number of refugees who were processed for Voluntary repatriation at VRCs in Pakistan. b) Exit interviews have been conducted with refugees in the Voluntary Repatriation Centers (VRCs). c) The Baleli VRC serves all returnees from Balochistan, as well as refugees departing Karachi and returning to Afghanistan via Balochistan. The Azakhel VRC in Khyber Pakhtunkhwa serves refugees returning from Khyber Pakhtunkhwa, Islamabad, Punjab, Sindh, and Pakistan Administered Kashmir.

Disclaimer: The boundaries and names shown and the designations used on the map do not imply official endorsement or acceptance by the United Nations. Dotted line represents approximately the Line of Control in Jammu and Kashmir by India and Pakistan. The final status of Jammu and Kashmir has not yet been agreed upon by the parties. Creation date: 16 September 2024 Data Sources: Afghan National Registration Database (ANR) - 2024& Exit Questionnaire Database. More information available on UNHCR: data portal, <https://data2.unhcr.org/en/country/pak>, Feedback: Information Management Unit at pakim@unhcr.org